D H E C
PROMOTE PROTECT PROSPER

Office of Ocean & Coastal Resource Management
1362 McMillan Avenue, Suite 400
Charleston, South Carolina 29405

(843) 744-5838 (843) 744-5847 (fax)

TO ALL INTERESTED PARTIES
Notification of Public Notice

Enclosed are public notices issued by the SCDHEC Office of Ocean and Coastal Resource Management. All interested parties are allowed 30 days for major developments and 15 days for minor developments after receipt of the public notices to file written comments to the OCRM pertaining to the applications. Only those comments received within this period must be reviewed by the OCRM in processing the permit application. Any person wishing notification of the initial OCRM decision on any specific public notice must make written request within the designated review period for that public notice. Interested parties who wish to be notified of final permit action must notify OCRM in writing of this request.

APPLICANT	PUBLIC NOTICE NUMBER	SUSPENSE DATE
Griffin & Pendarvis	OCRM-04-362-R	February 5, 2005
Mike Carroll	OCRM-04-366-M	January 21, 2005
Scott Rhodes	OCRM-04-378-M	January 21, 2005
Robert Kurtz	OCRM-04-386-M	January 21, 2005
Gary Gildner	OCRM-05-800	January 21, 2005

January 6, 2005

SCDHEC OFFICE OF OCEAN AND COASTAL RESOURCE MANAGEMENT
PERMIT APPLICATION PUBLIC NOTICE

January 6, 2005

Permit Number: OCRM-04-362-R
Permit ID: 51350

The SCDHEC Office of Ocean and Coastal Resource Management has received an application for a permit for the alteration of a critical area. This application was submitted pursuant to the Coastal Zone Management Act (Act 123) of the 1977 South Carolina General Assembly. The application, in brief, is described as follows:

APPLICANT: Griffin & Pendarvis
C/ O Carroll Griffin
190 Nursery Dr.
Walterboro, SC 29488

LOCATION: On and adjacent to Sandy Creek at 8723 & 8731 Peters Point Road, Edisto Island, Charleston County, South Carolina.
TMS#: 025-00-00-027, 025-00-00-028.

WORK: The work as shown on the attached plans consists of constructing a bridge. The applicant seeks to construct a 28' x 15.5' concrete bridge to access the applicant's property. The work as described is for the applicant's use.

This public notice is being distributed to all known interested persons and agencies to assist in developing facts on which a decision by OCRM can be based. Comments concerning the proposed work should be submitted in writing, setting forth sufficient detail to furnish a clear understanding of the reasons for support or opposition.

The decision to issue or deny a permit will be based on the individual merits of the application, the policies specified in the South Carolina Coastal Zone Management Act, and the considerations outlined in the State of South Carolina Coastal Zone Management Program. Interested parties who wish to be notified of final permit action must notify OCRM in writing of this request.

To assure review by OCRM, comments regarding this application must be received by OCRM on or before Febraury 5, 2005. For further information please contact the project manager for this activity, Tess Rodgers at 843-747-4323 ext. 116.

PLEASE REPLY TO:

SCDHEC OFFICE OF OCEAN AND COASTAL RESOURCE MANAGEMENT
1362 McMillan Avenue, Suite 400
Charleston, South Carolina 29405

Please refer to P/N# OCRM-04-362-R

Tess Rodgers, Critical Area Permitting Coordinator

M

PROPOSED BRIDGE
SIDE VIEW

DRAWING NOT TO SCALE

(A) 14' x 5' x 9" PRECAST CONCRETE
(B) 9" x 33" x 14' CONCRETE CRUB
(C) TIMBERS LINED BY SILT MAT
(D) 18" x 18" x 15.5' POURED TOP CAP
(E) 25' PILE

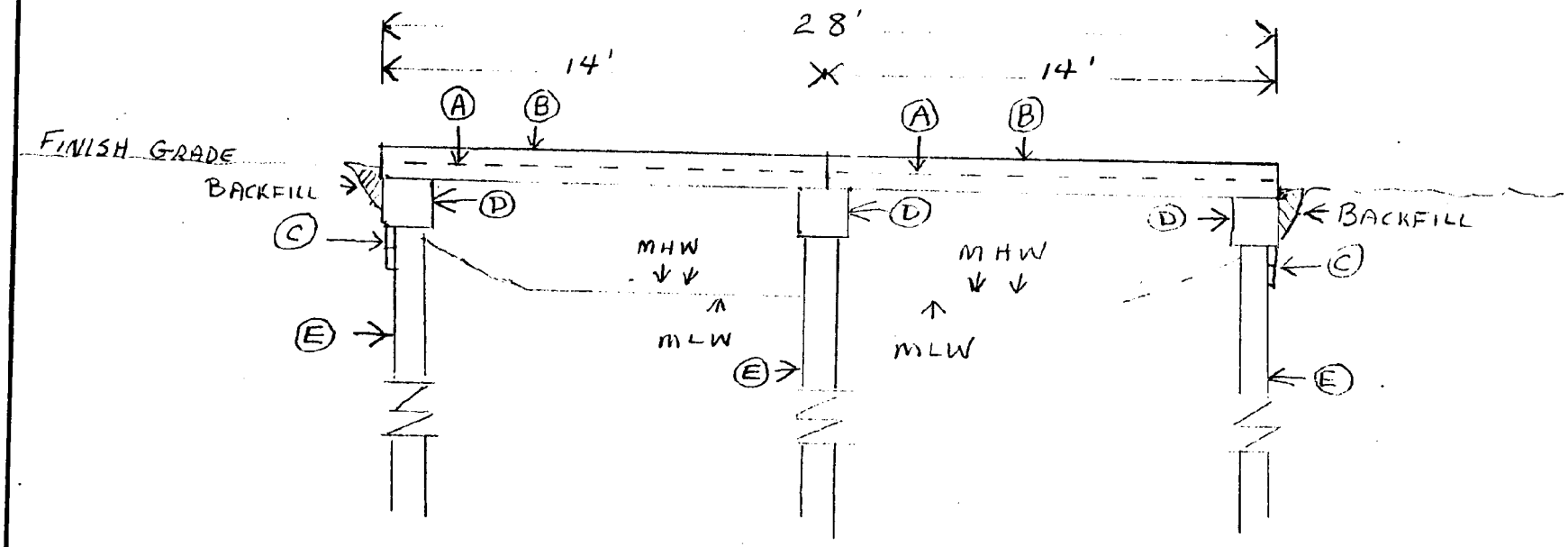

APPLICANT: CARROLL GRIFFIN
JUDY PENDARVIS
ACTIVITY: BRIDGE
P/N # DCRM-04-362-R

LOCATION: 8723 PETERS POINT RD
EDISTO ISLAND, SC
COUNTY: CHARLESTON
DATE: 12/2004

ADJACENT PROPERTY OW
1- WILLIAM H. FORDHAM
2- THOMAS A. PENDARVIS
3- RICHARD M. PENDARVIS

PROPOSED BRIDGE
END VIEW

NOT TO SCALE

(A) 14' x 5' x 9" PRECAST CONCRETE
(B) 9" x 33" x 14' CONCRETE CURB
(C) 18" x 18" x 15.5' POURED TOP CAP
(D) 25' PILE

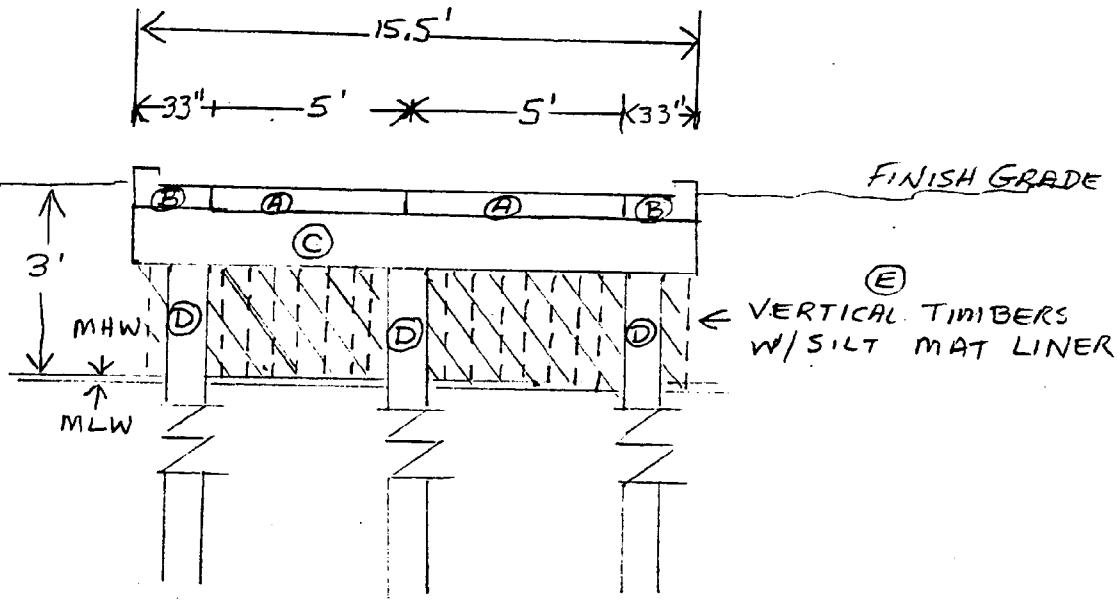

APPLICANT: CARROLL GRIFFIN AND JUDY PENDARVIS
ACTIVITY: BRIDGE
P/N # DCRM-04-3162-12

LOCATION: 8723 PETERS POINT RD ADJACENT PROPERTY OW
EDISTO ISLAND, SOUTH CAROLINA

COUNTY: CHARLESTON
DATE:

SURVEY OF THE ROLL E. GRIFFIN EDISTO ISLAND 'ON COUNTY CAROLINA

THE AREA SHOWN ON THIS PLAT IS A GENERAL REPRESENTATION OF DHEC-OCRM PERMIT AUTHORITY ON THE SUBJECT PROPERTY. CRITICAL AREAS BY THEIR NATURE, ARE DYNAMIC AND SUBJECT TO CHANGE OVER TIME. BY GEOGRAPHICALLY DELINEATING THE PERMIT AUTHORITY OF THE DHEC-OCRM IN NO WAY WAIVES THE RIGHT TO ASSERT PERMIT JURISDICTION AT ANY TIME ON ANY CRITICAL AREA ON THE SUBJECT PROPERTY, WHETHER SHOWN HEREIN OR NOT.

SIGNATURE 09-11-03 DATE

THE CRITICAL LINE SHOWN ON THIS PLAT IS VALID FOR THREE YEARS FROM THE DATE OF THIS SIGNATURE, SUBJECT TO THE CAUTIONARY LANGUAGE ABOVE

RNERS UNLESS OTHERWISE SHOWN.
REBAR)
' NOT SET)
'E 10, BOOK AD PAGE 111, BOOK EC

" BY ROBERT FRANK SURVEYING

It is hereby expressly understood by the property owner, developer or any subseque purchaser of any lots shown on the plat that the County of Charleston is not respons for the maintenance of the streets, road, common areas, drainage systems and any o municipal services which include but not limited to, garbage disposal, public sewag protection or emergency medical service.

construction or extension of the existing with the Charleston County Zoning & Land County accepts any dedication of roads into all construct the roads to the County of

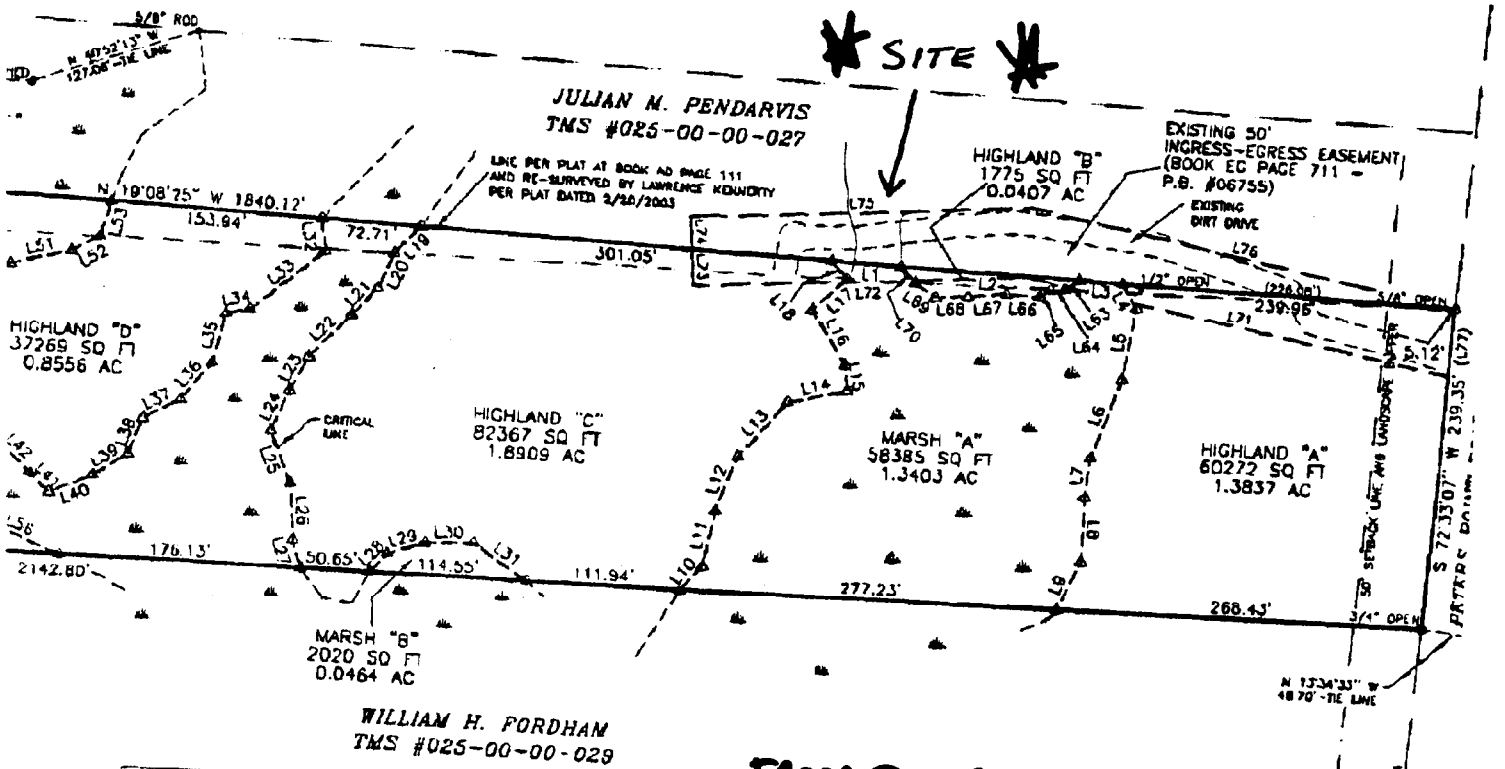

FROM PLAT

OCRM-01-362-R

Charleston, South Carolina
Office of Register Mesne Conveyance
Plat recorded this 21 day of November 2003 at 2:25 o'clock in Plat Book DD Page 921 and tracing cloth copy filed in File 2 Drawer 4 Folder 89 Drawing No 42.
Original plat (a White Print) delivered to Chas Co Planning Board

Register Mesne Conveyance

APPROVED PLAT
PREV APPROVED
DIRECTOR OF PLANNING
CHARLESTON COUNTY COMMISSION
06C 94
APP. #
NOV 24, 2003
DATE

Be aware that the County of Charleston is not responsible for drainage and flooding problems relevant to the real property and emergency vehicles may have difficulty

Location Map

Directions: Take Hwy 174 to Edisto Island. Go to Peters Point Road on right just post The Old Post Office Restaurant. Go 2.4 miles down Peters Point Road - Property is on the left.

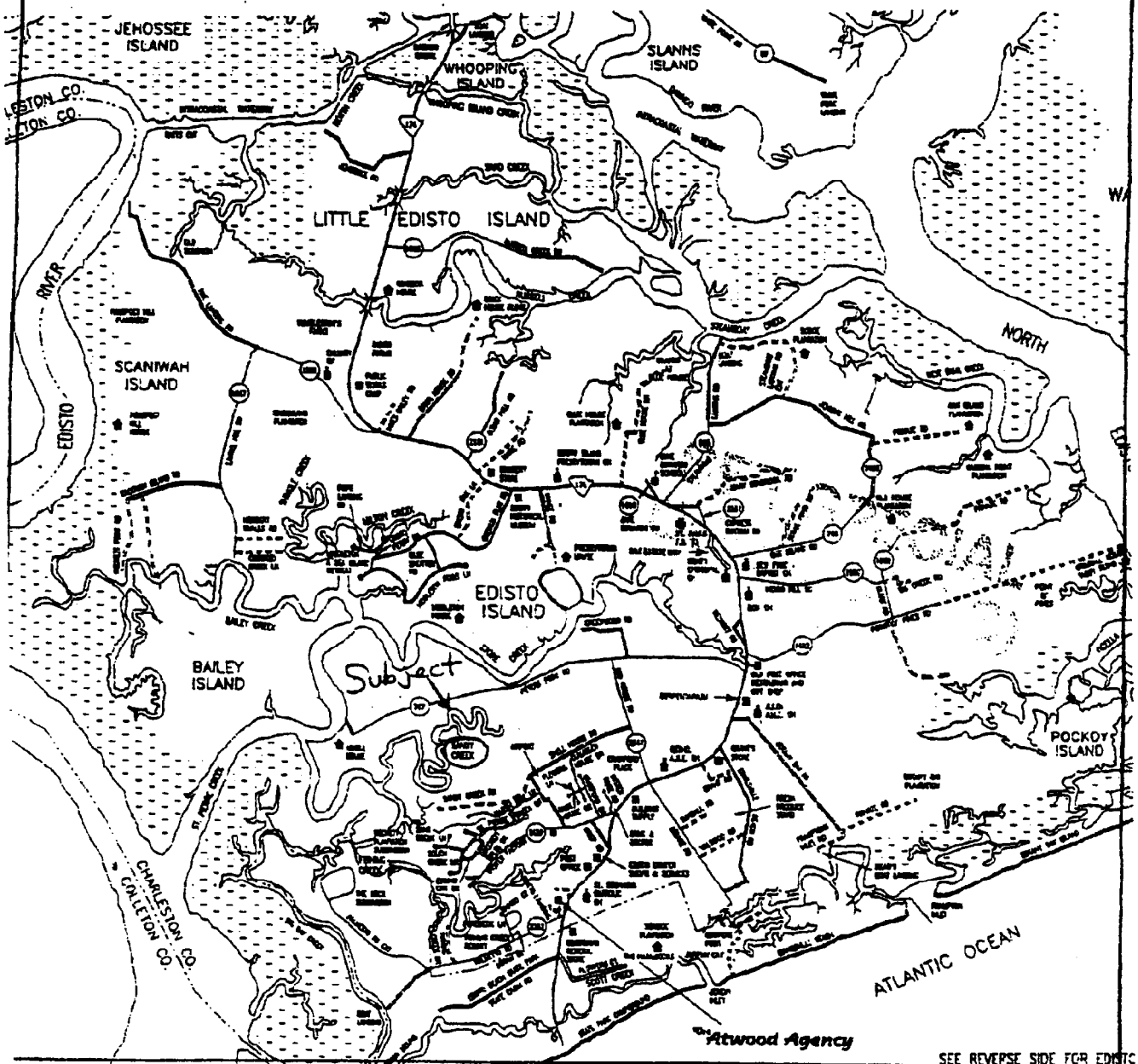

PPLICANT: CARROLL GRIFFIN JUDY PENDARVIS CTIVITY: BRIDGE P/N# OCRM-04-302-R	LOCATION: 8723 Peters Point Road, Edisto Island, SC COUNTY: Charleston DATE:	ADJACENT PROPERTY OWNERS: ① William H. Fordham ② THOMAS A. Pendarvis ③ RICHARD M. PENDARVIS

SCDHEC OFFICE OF OCEAN AND COASTAL RESOURCE MANAGEMENT
PERMIT APPLICATION PUBLIC NOTICE

January 6, 2005

Permit Number: OCRM-04-366-M
Permit ID: 51363

The SCDHEC Office of Ocean and Coastal Resource Management has received an application for a permit for the alteration of a critical area. This application was submitted pursuant to the Coastal Zone Management Act (Act 123) of the 1977 South Carolina General Assembly. The application, in brief, is described as follows:

APPLICANT: Mike Carroll
C/o John E Wade, Jr
P.O. Box 686
Isle Of Palms, SC 29451

LOCATION: On and adjacent to Gibson Creek at Belle Vista Plantation, Meggett, Charleston County, South Carolina.
TMS#: 160-00-00-040.

WORK: The work as shown on the attached drawings consists of constructing a dock. The applicant seeks to construct a 4' by 345' walkway leading to an 18' by 22' covered fixed pierhead. On the downstream side of the pierhead a ramp will lead to a 10' by 25' floating dock. The applicant also proposes to install a 14' by 14' boatlift on the upstream side of the proposed pierhead. The work as described is for the applicant's private recreational use.

This public notice is being distributed to all known interested persons and agencies to assist in developing facts on which a decision by OCRM can be based. Comments concerning the proposed work should be submitted in writing, setting forth sufficient detail to furnish a clear understanding of the reasons for support or opposition.

The decision to issue or deny a permit will be based on the individual merits of the application, the policies specified in the South Carolina Coastal Zone Management Act, and the considerations outlined in the State of South Carolina Coastal Zone Management Program. Interested parties who wish to be notified of final permit action must notify OCRM in writing of this request.

To assure review by OCRM, comments regarding this application must be received by OCRM on or before January 21, 2005. For further information please contact the project manager for this activity, Fred Mallett at 843-747-4323 ext. 119.

PLEASE REPLY TO:

SCDHEC OFFICE OF OCEAN AND COASTAL RESOURCE MANAGEMENT
1362 McMillan Avenue, Suite 400
Charleston, South Carolina 29405

Please refer to P/N# OCRM-04-366-M

Tess Rogers, Critical Area Permitting Coordinator

m

5/8

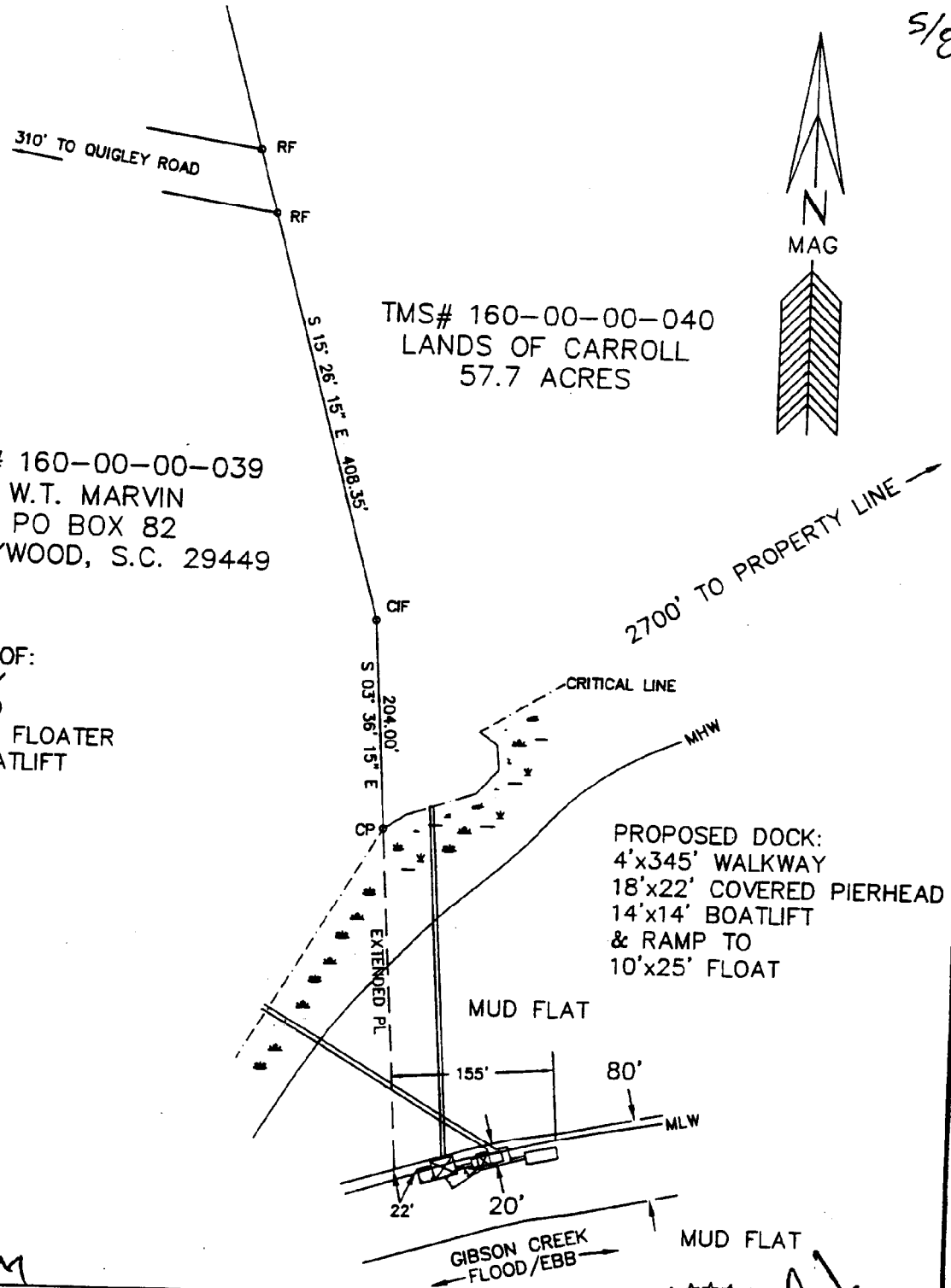

ADJACENT
DOCK CONSISTS OF:
5'x263' WALKWAY
15'x30' PIERHEAD
RAMP TO 12'x30' FLOATER
AND DOUBLE BOATLIFT

OCRM-04-366-M

APPLICANT: MIKE CARROLL
BELLE VISTA PLANTATION
QUIGLEY ROAD
TMS# 160-00-00-040
CHARLESTON COUNTY
GIBSON CREEK

FILE #086-01

PRIVATE RECREATIONAL
DOCK

DATE: NOVEMBER 24, 2004
SCALE: 1" = 150'

150 0 150

SOUTH CAROLINA
PROFESSIONAL
REG. No. 13171
LAND SURVEYOR
JOHN E. WADE JR.

6/8

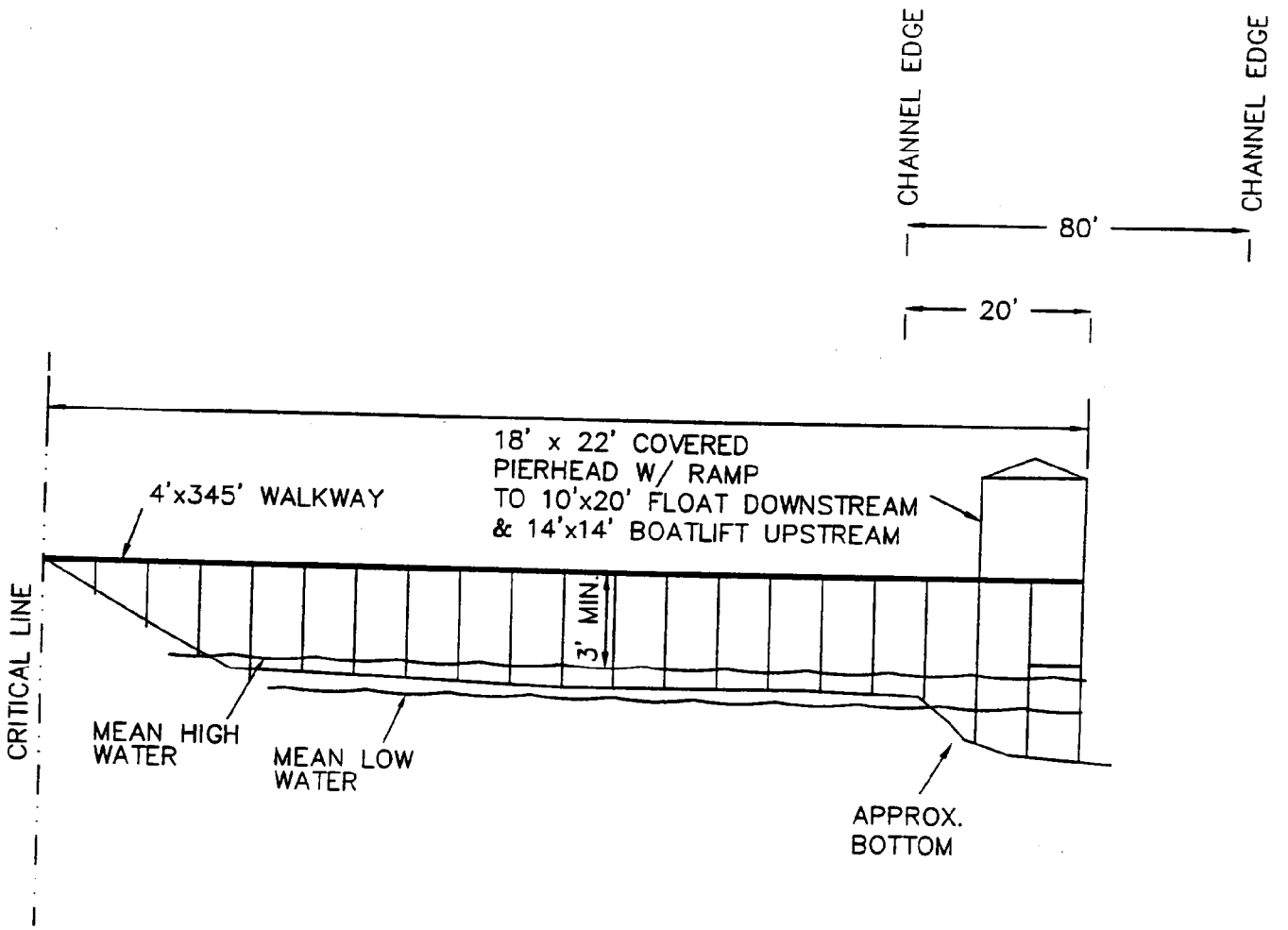

OCRM-04-366-M

PPLICANT: MIKE CARROLL ELLE VISTA PLANTATION JIGLEY ROAD MS# 160-00-00-040 HARLESTON COUNTY BSON CREEK	PRIVATE RECREATIONAL DOCK DATE: NOVEMBER 24, 2004 NO SCALE
LE #086-01	

MAP 9795 StreetFinder Map

0/8

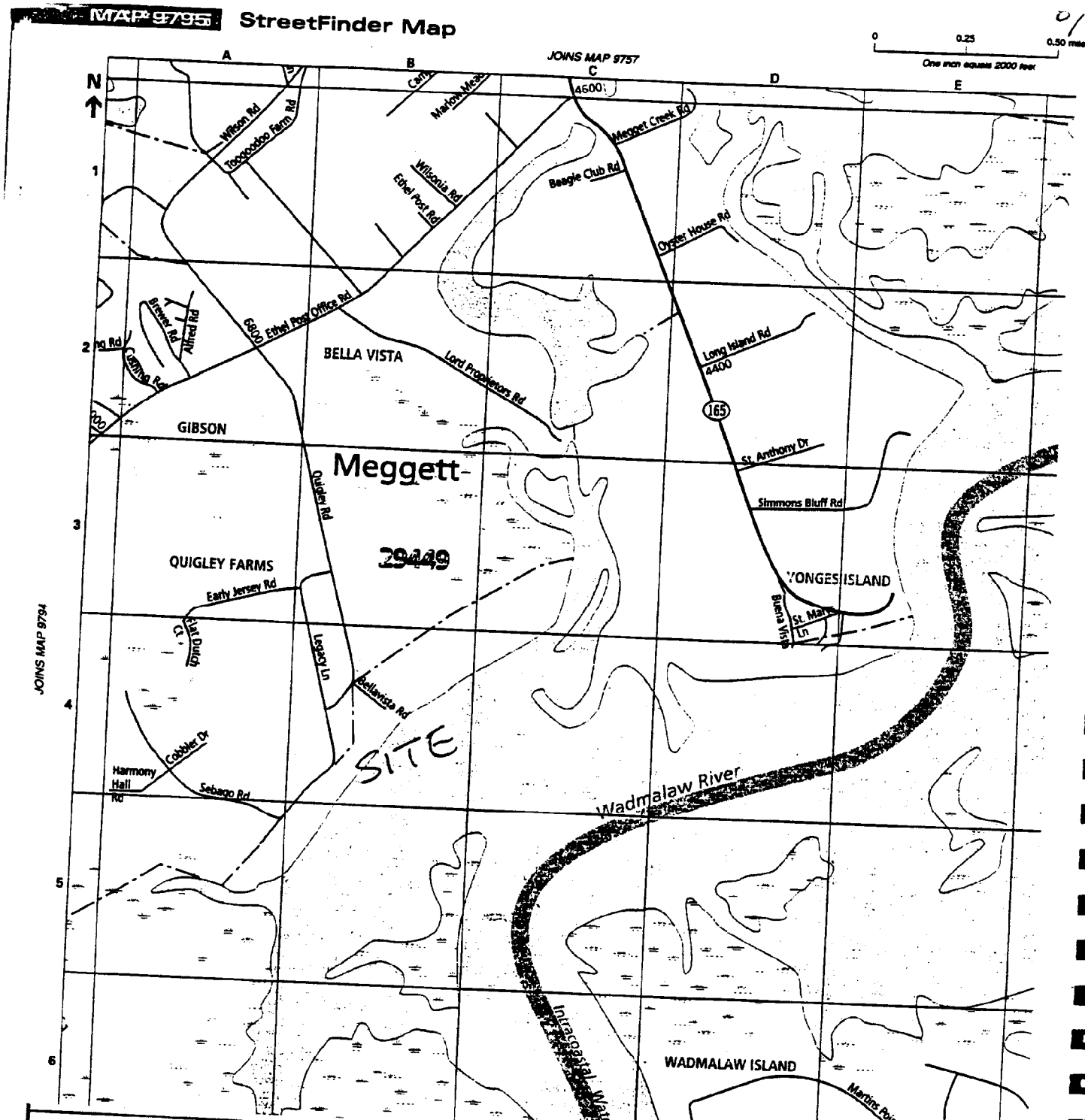

APPLICANT: MIKE CARROLL
BELLE VISTA PLANTATION
QUIGLEY ROAD
TMS# 160-00-00-040
CHARLESTON COUNTY
GIBSON CREEK

FILE #086-01

PRIVATE RECREATIONAL DOCK

DATE: NOVEMBER 24, 2004

NO SCALE

OCRM-04-366-M

SCDHEC OFFICE OF OCEAN AND COASTAL RESOURCE MANAGEMENT
PERMIT APPLICATION PUBLIC NOTICE

January 6, 2004

Permit Number: OCRM-04-378-M
Permit ID: 51405

The SCDHEC Office of Ocean and Coastal Resource Management has received an application for a permit for the alteration of a critical area. This application was submitted pursuant to the Coastal Zone Management Act (Act 123) of the 1977 South Carolina General Assembly. The application, in brief, is described as follows:

APPLICANT: Scott Rhodes
180 Greystone Blvd.
Columbia, SC 29210

LOCATION: On and adjacent to Oyster House Creek at 6443 Meggett Creek Road, Meggett, Charleston County, South Carolina.
TMS#: 159-00-00-096.

WORK: The work as shown on the attached drawings consists of constructing a dock. The applicant seeks authorization to construct a 4' by 112' walkway leading to a 6' by 8' fixed pierhead with handrails. On the downstream side of the pierhead a ramp will lead to a 6' by 12' floating dock. The applicant also proposes to install a 6' by 12' boatlift on the upstream side of the fixed pierhead. The work as described is for the applicant's private recreational use.

This public notice is being distributed to all known interested persons and agencies to assist in developing facts on which a decision by OCRM can be based. Comments concerning the proposed work should be submitted in writing, setting forth sufficient detail to furnish a clear understanding of the reasons for support or opposition.

The decision to issue or deny a permit will be based on the individual merits of the application, the policies specified in the South Carolina Coastal Zone Management Act, and the considerations outlined in the State of South Carolina Coastal Zone Management Program. Interested parties who wish to be notified of final permit action must notify OCRM in writing of this request.

To assure review by OCRM, comments regarding this application must be received by OCRM on or before January 21, 2005. For further information please contact the project manager for this activity, Fred Mallett at 843-747-4323 ext. 119.

PLEASE REPLY TO:

SCDHEC OFFICE OF OCEAN AND COASTAL RESOURCE MANAGEMENT
1362 McMillan Avenue, Suite 400
Charleston, South Carolina 29405

Please refer to P/N# OCRM-04-378-M

Tess Rodgers, Critical Area Permitting Coordinator

m

LEGEND:
CMF - CONCRETE FOUND
CMS - CONCRETE SET
RBS - 3/4" REBAR SET
RBF - REBAR FOUND
IPF - IRON PIPE FOUND
TP - TELEPHONE PEDESTAL
OPL - OVERHEAD POWER
NTS - NOT TO SCALE
R/W - RIGHT OF WAY
TM - TAX MAP
PB - PLAT BOOK
DB - DEED BOOK
POB - POINT OF BEGINNING
X - SPOT ELEVATION
C/L - CENTERLINE
- POWER POLE

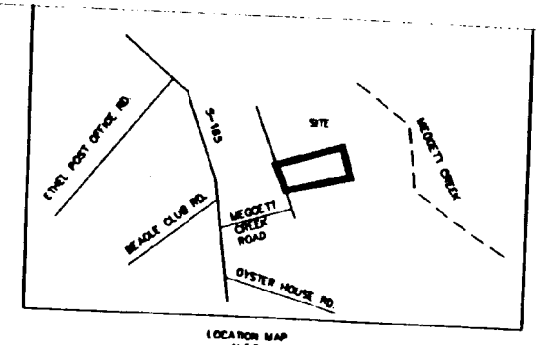

LOCATION MAP
N.T.S.

LINE	LENGTH	BEARING
L1	38.45	S12°08'17"W
L2	37.90	S34°01'40"W
L3	58.69	S29°22'36"W
L4	50.21	S27°31'18"W

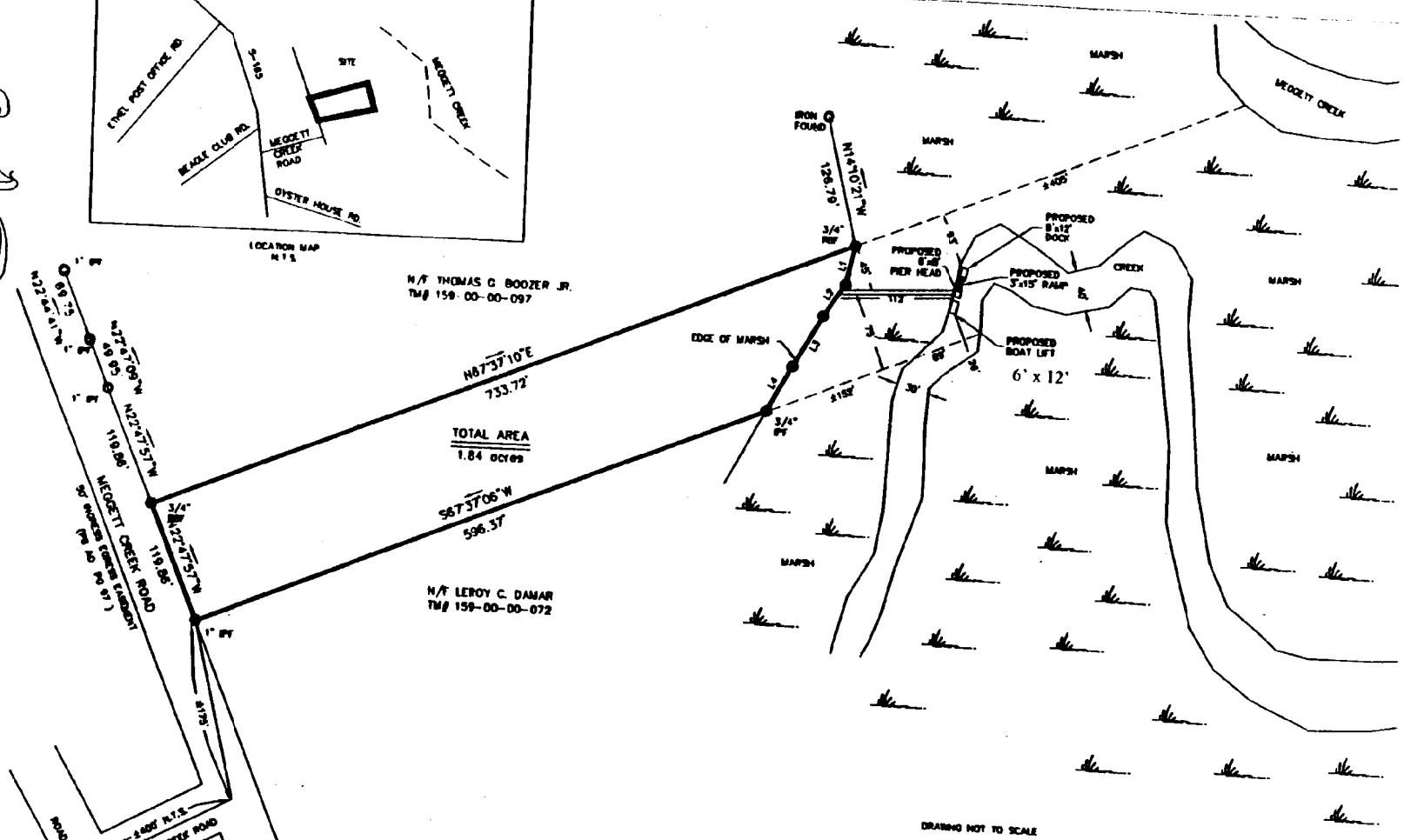

REFERENCE:
1.)PLAT BOOK AO PAGE 97
2.)DEED BOOK M123 PAGE 82

DATE: NOVEMBER 11, 2004

TGS LAND SURVEYING
701 SECOND AVENUE
P.O. BOX 2023
RIDGELAND, S.C. 29936
Phone 843-726-9117 Fax 843-726-9129

JOB # 04212B

THIS PLAT PREPARED AT THE REQUEST OF
SCOTT RHODES

A BOUNDARY SURVEY OF TAX MAP # 159-00-00-096,
MEGGETT AREA, CHARLESTON COUNTY, SOUTH CAROLINA

I HEREBY STATE TO THE BEST OF MY KNOWLEDGE, INFORMATION & BELIEF, THE SURVEY SHOWN HEREON WAS MADE IN ACCORDANCE WITH THE REQUIREMENTS OF THE MINIMUM STANDARDS MANUAL FOR THE PRACTICE OF LAND SURVEYING IN SOUTH CAROLINA, AND MEETS OR EXCEEDS THE REQUIREMENTS FOR A CLASS C SURVEY AS SPECIFIED THEREIN.
ALSO THERE ARE NO VISIBLE ENCROACHMENTS OR PROJECTIONS OTHER THAN SHOWN.

THOMAS C. STANLEY, JR. PLS # 18269

OCRM-04-378-M

01-05-05

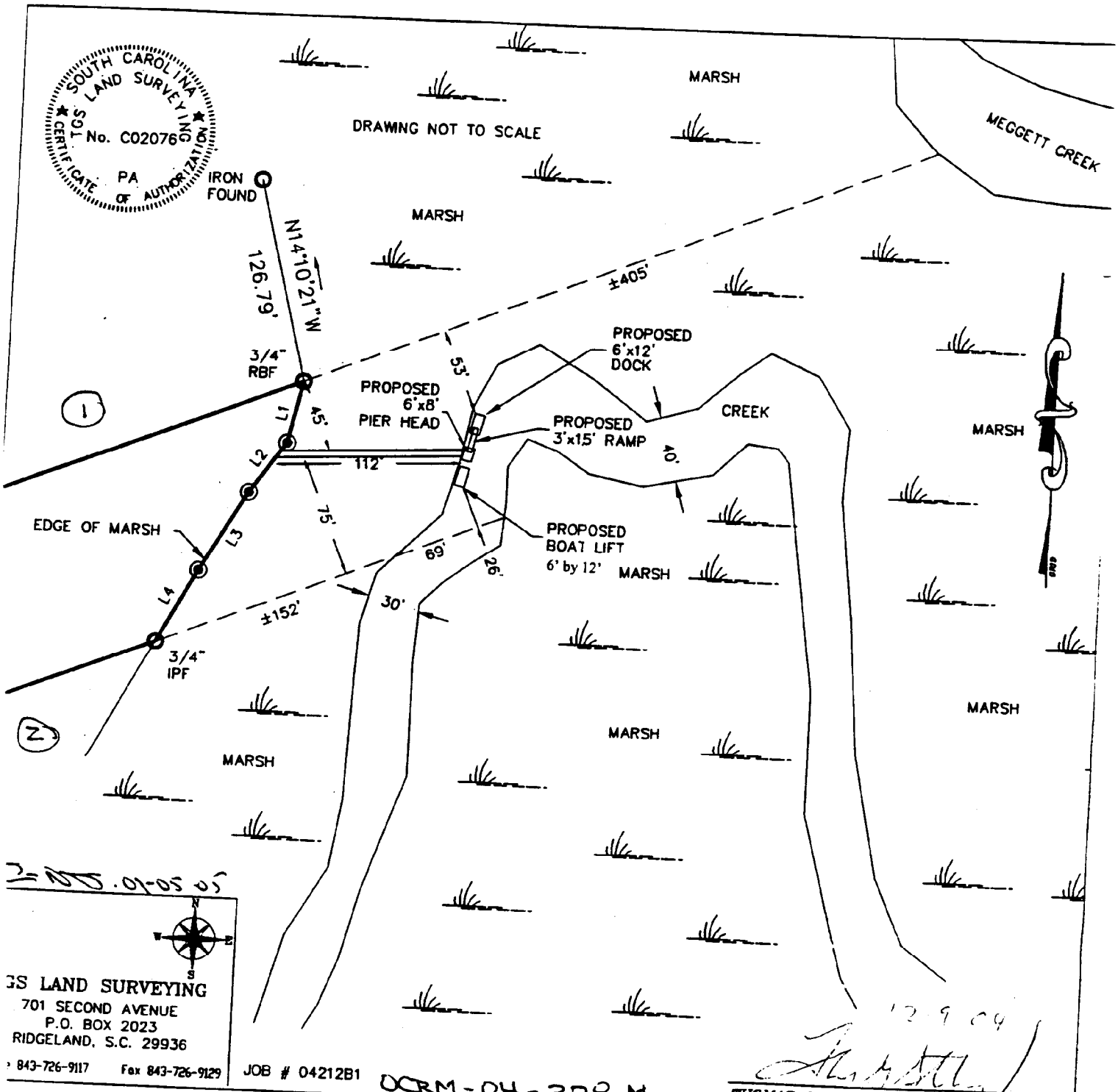

GS LAND SURVEYING
701 SECOND AVENUE
P.O. BOX 2023
RIDGELAND, S.C. 29936
843-726-9117 Fax 843-726-9129

JOB # 04212B1

OCRM-04-378-M

THOMAS G. STANLEY, JR. PLS # 18269

PLICANT: SCOTT RHODES	LOCATION: 6443 MEGGETT CREEK RD - YONGES ISL.	ADJACENT PROPERTY
IVITY: PRIVATE RECREATIONAL DOCK	COUNTY CHARLESTON, SC	① THOMAS G. BOOZER, JR
	DATE: 12. 10. 2004	② LEROY C. DAMAR

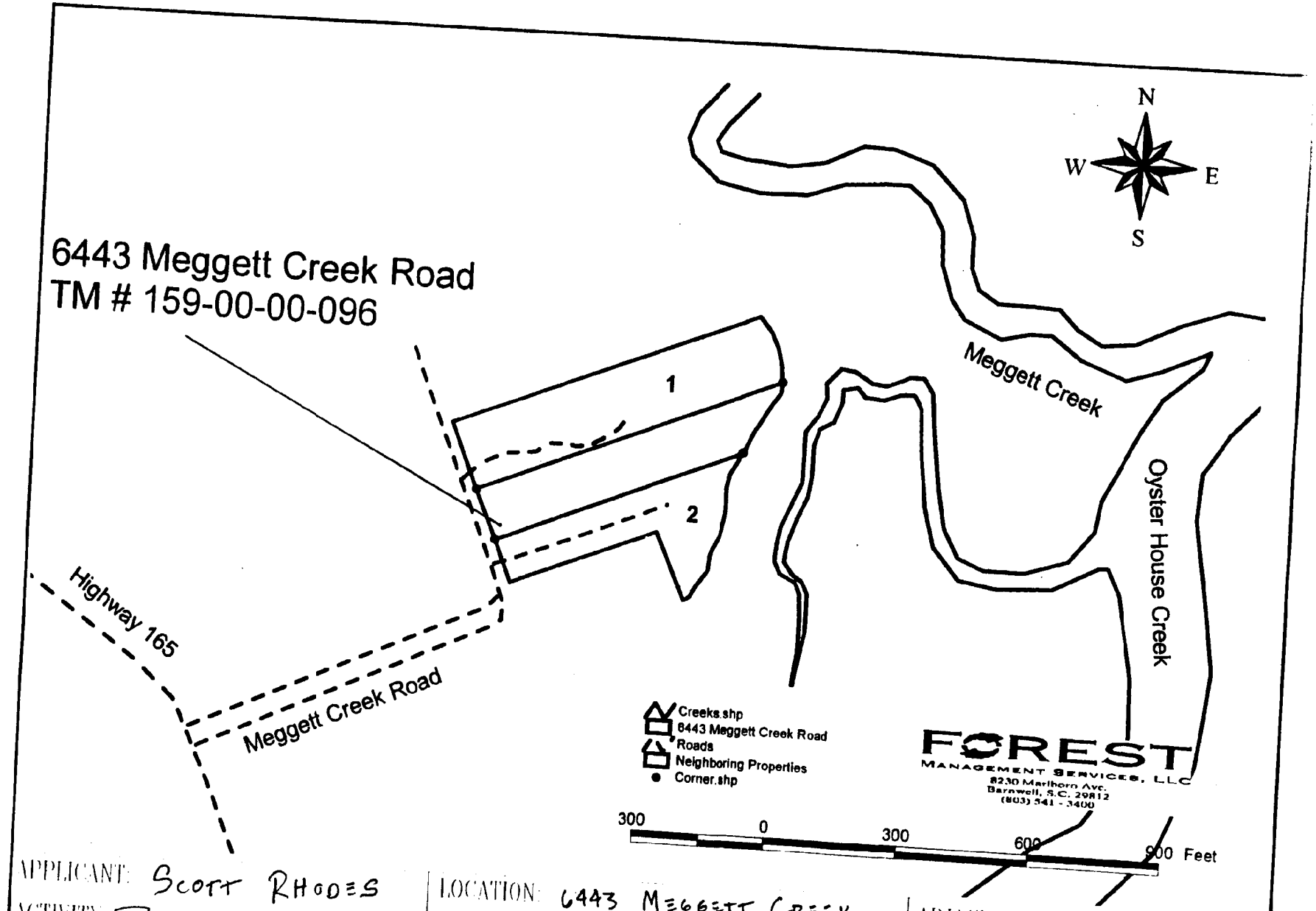

APPLICANT: SCOTT RHODES

ACTIVITY: PRIVATE RECREATIONAL DOCK

P.N.#: OCRM-04-378-M

LOCATION: 6443 MEGGETT CREEK ROAD - YONGES ISLAND, SC

COUNTY: CHARLESTON

DATE: 12. 10. 2004

ADJACENT PROPERTY OWNERS:

1. THOMAS G. BOOZER, JR
2. LEROY C. DAMAR

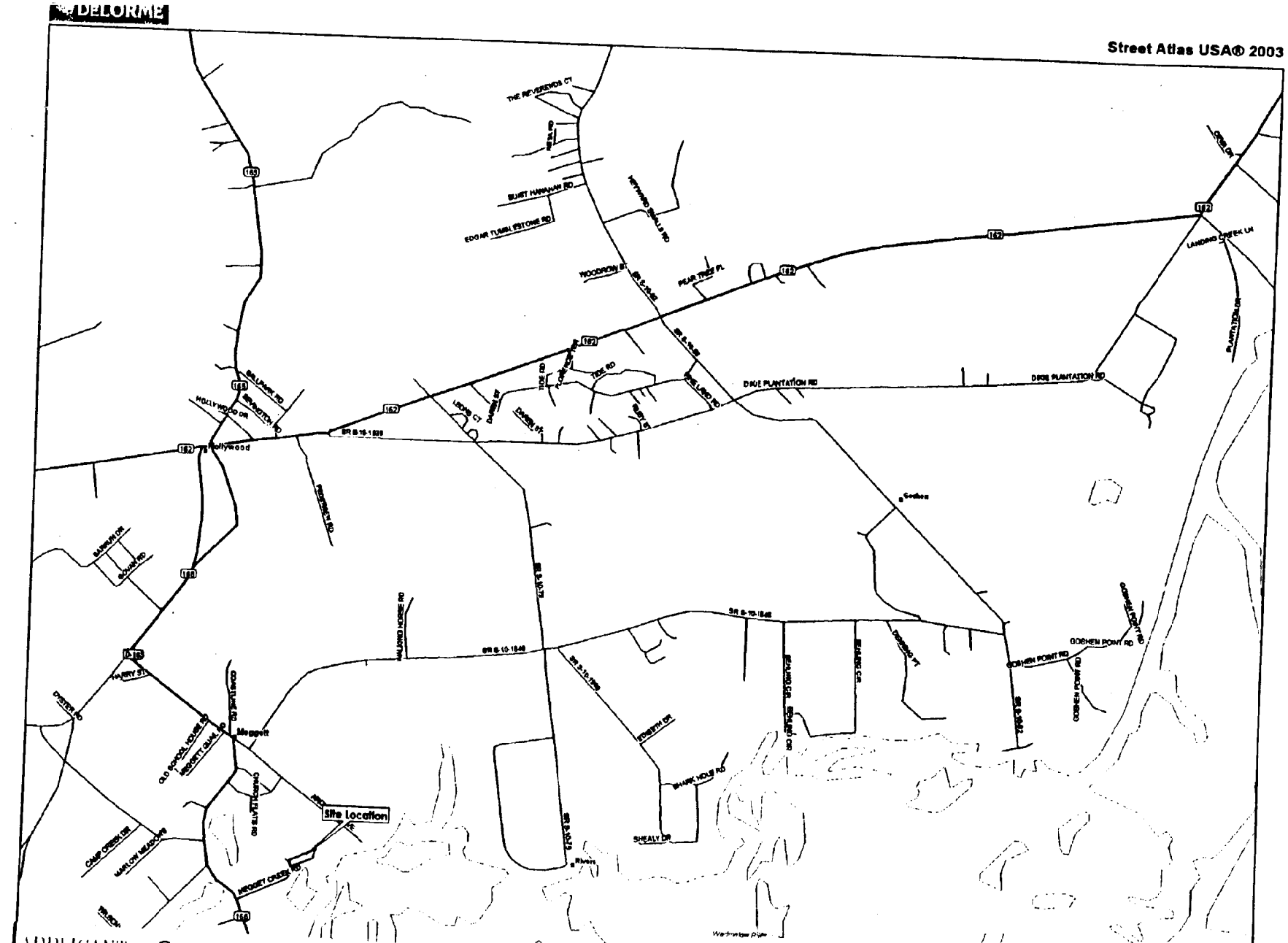

APPLICANT: SCOTT RHODES

ACTIVITY: PRIVATE RECREATIONAL DOCK

P.N.: OCRM-04-378-M

LOCATION: 6443 MEGGETT CREEK ROAD - YINGES ISLAND, SC

COUNTY: CHARLESTON

DATE: 12. 10. 2004

ADJACENT PROPERTY OWNERS:

1. THOMAS G. BOOZER, JR
2. LEROY C. DAMAR

SCDHEC OFFICE OF OCEAN AND COASTAL RESOURCE MANAGEMENT
PERMIT APPLICATION PUBLIC NOTICE

January 6, 2005

Permit Number: OCRM-04-386-M
Permit ID: 51423

The SCDHEC Office of Ocean and Coastal Resource Management has received an application for a permit for the alteration of a critical area. This application was submitted pursuant to the Coastal Zone Management Act (Act 123) of the 1977 South Carolina General Assembly. The application, in brief, is described as follows:

APPLICANT: Robert Kurtz
C/O American Dock & Marine
1533 D-5 Folly Rd
Charleston, SC 29412

LOCATION: On and adjacent to Log Bridge Creek at 5074 Timber Race Course, Hollywood, Charleston County, South Carolina.
TMS#: 248-04-00-062.

WORK: The work as proposed and shown on the attached drawings consists of replacing an existing dock. The applicant seeks authorization to remove an existing dock and replace it with a new structure consisting of a 4' by 965' walkway, 16' by 16' covered fixed pierhead, both with handrails, and on the upstream side of the pierhead, a ramp will lead to a 10' by 30' floating dock. The applicant also proposes to install a 12' by 12' four pile boatlift on the downstream side of the proposed fixed pierhead. The work as described is for the applicant's private recreational use.

This public notice is being distributed to all known interested persons and agencies to assist in developing facts on which a decision by OCRM can be based. Comments concerning the proposed work should be submitted in writing, setting forth sufficient detail to furnish a clear understanding of the reasons for support or opposition.

The decision to issue or deny a permit will be based on the individual merits of the application, the policies specified in the South Carolina Coastal Zone Management Act, and the considerations outlined in the State of South Carolina Coastal Zone Management Program. Interested parties who wish to be notified of final permit action must notify OCRM in writing of this request.

To assure review by OCRM, comments regarding this application must be received by OCRM on or before January 21, 2005. For further information please contact the project manager for this activity, Fred Mallett at 843-747-4323 ext. 119.

PLEASE REPLY TO:

SCDHEC OFFICE OF OCEAN AND COASTAL RESOURCE MANAGEMENT
1362 McMillan Avenue, Suite 400
Charleston, South Carolina 29405

Please refer to P/N# OCRM-04-386-M

Tess Rodgers, Critical Area Permitting Coordinator

m

HAL H. SOLOMACHE & ASSOCIATES, INC.
LAND SURVEYING & CONSTRUCTION LAYOUT
1975 FRAMPTON AVENUE PHONE 843-762-7005 FAX 843-762-0109
P.O. BOX 13077, CHARLESTON, SOUTH CAROLINA 29422-3077

REFERENCE:
PLAT BY HAROLD B NIELSON, JR
DATED FEBRUARY 22, 1985
BOOK BF PAGE 70
RMC CHAS. CO.

TAX MAP No. 248-04-00-062

OWNER:
ROBERT R KURTZ & MARY C KURTZ

LEGEND:
I.O. IRON OLD (FOUND)
I.N. IRON NEW (SET)
CMO CONCRETE MONUMENT (FOUND)

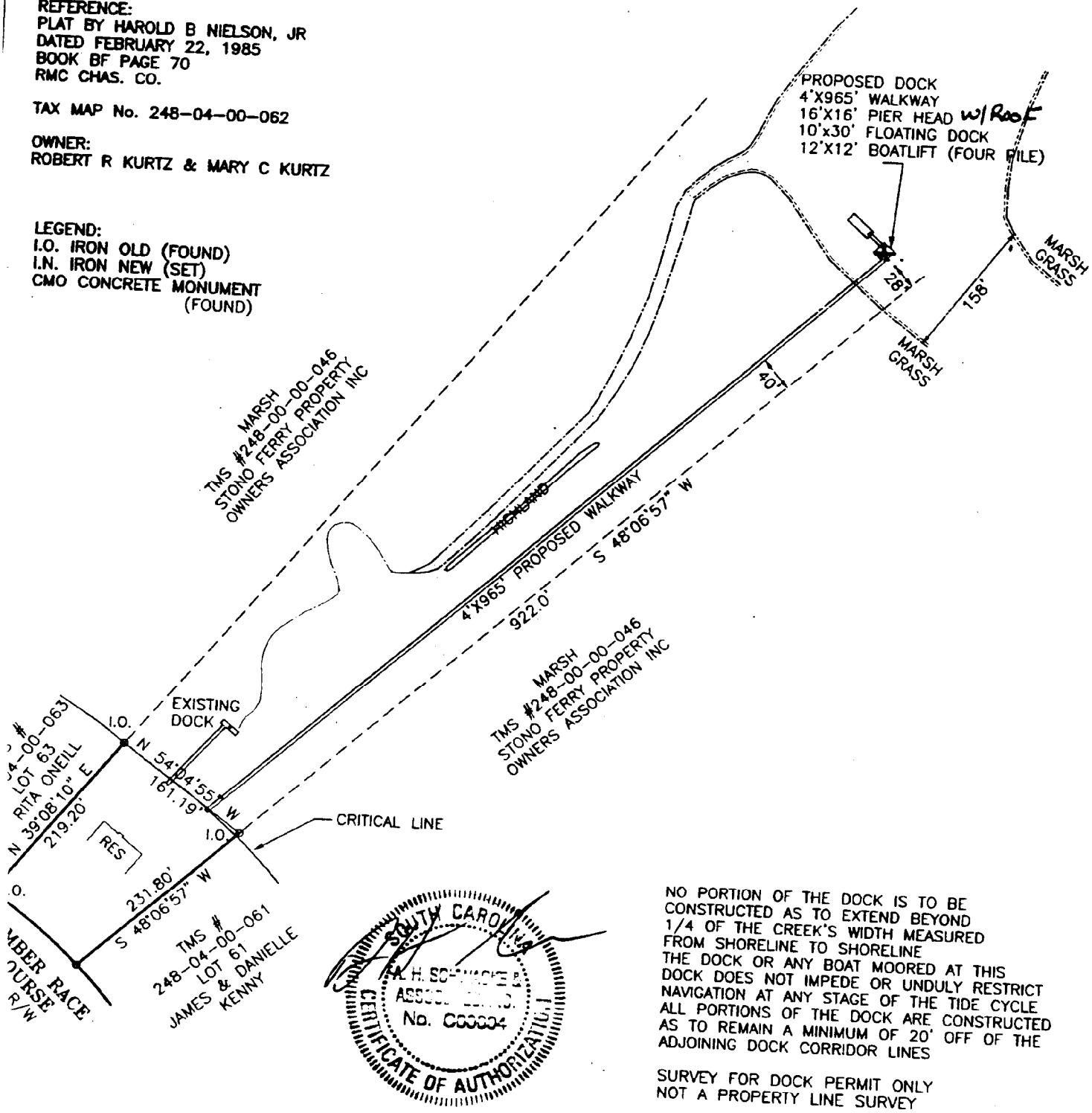

SOUTH CAROLINA
HAL H. SOLOMACHE & ASSOCIATES, INC.
No. C00004
CERTIFICATE OF AUTHORIZATION

NO PORTION OF THE DOCK IS TO BE CONSTRUCTED AS TO EXTEND BEYOND 1/4 OF THE CREEK'S WIDTH MEASURED FROM SHORELINE TO SHORELINE
THE DOCK OR ANY BOAT MOORED AT THIS DOCK DOES NOT IMPEDE OR UNDULY RESTRICT NAVIGATION AT ANY STAGE OF THE TIDE CYCLE
ALL PORTIONS OF THE DOCK ARE CONSTRUCTED AS TO REMAIN A MINIMUM OF 20' OFF OF THE ADJOINING DOCK CORRIDOR LINES

SURVEY FOR DOCK PERMIT ONLY
NOT A PROPERTY LINE SURVEY

OCRM-04-386-M

BY: AHS III	PROPOSED ACTIVITY	
SEPTEMBER 29, 2004	CONSTRUCT PRIVATE/RESIDENTIAL DOCK LOT 62 PHASE I PLANTATION AT STONO FERRY 5074 TIMBER RACE COURSE HOLLYWOOD SC 29449 TAX MAP No. 248-04-00-062	APPLICANT: ROBERT C KURTZ 5074 TIMBER RACE COURSE HOLLYWOOS SC 29449-5845
O.: 04554		
: NOVEMBER 15, 2004		

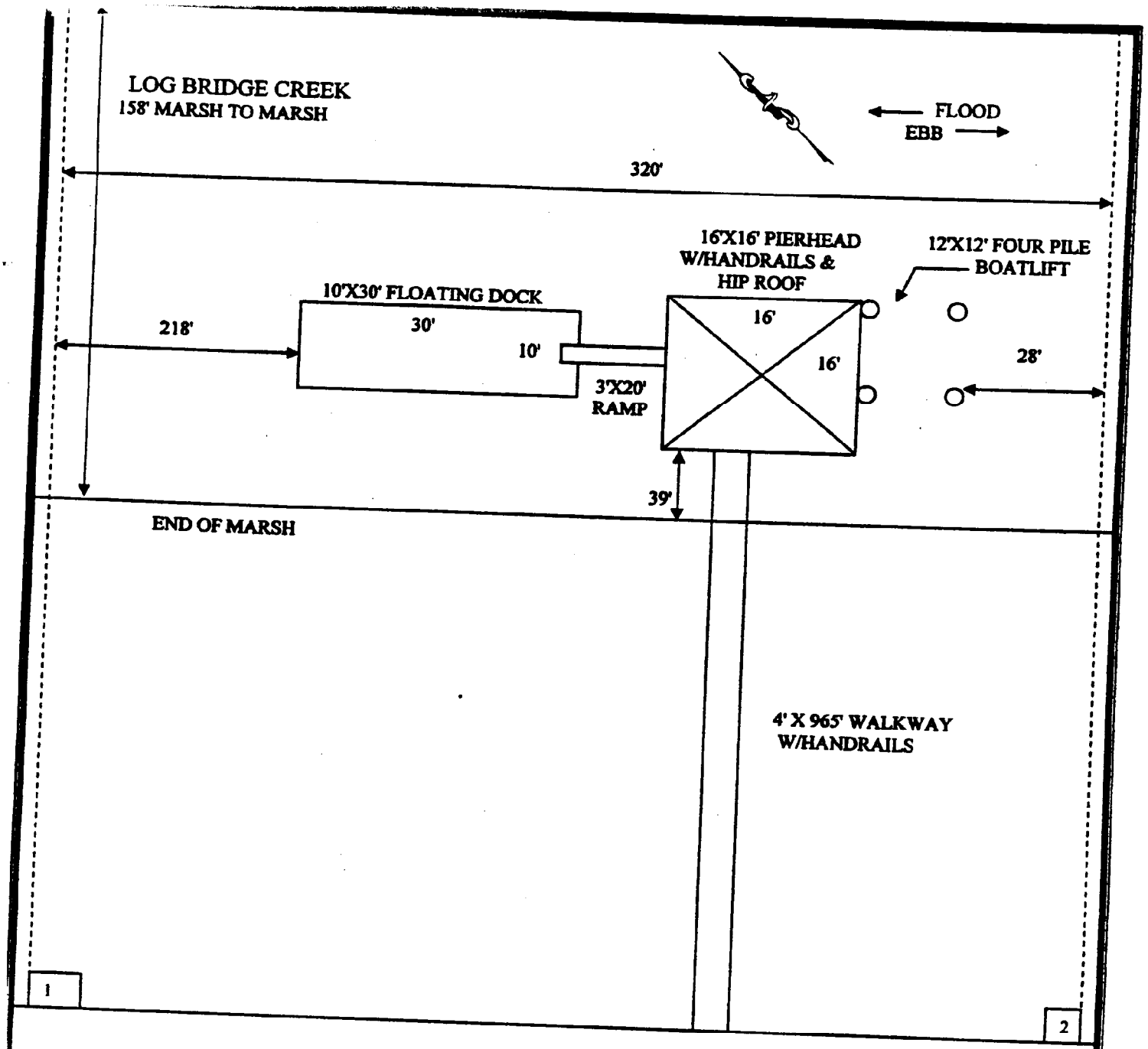

PLAN VIEW

5074 TIMBER RACE COURSE
STONO FERRY, SC

ADJACENT PROPERTY OWNERS
1. JAMES KENNEY
2. RITA O'NEIL

DECEMBER, 2004

NOT TO SCALE

PROPOSED ACTIVITY
CONSTRUCT DOCK
COUNTY
CHARLESTON
APPLICANT
ROBERT R. KURTZ

OCRM 04-386-M

LOG BRIDGE CREEK

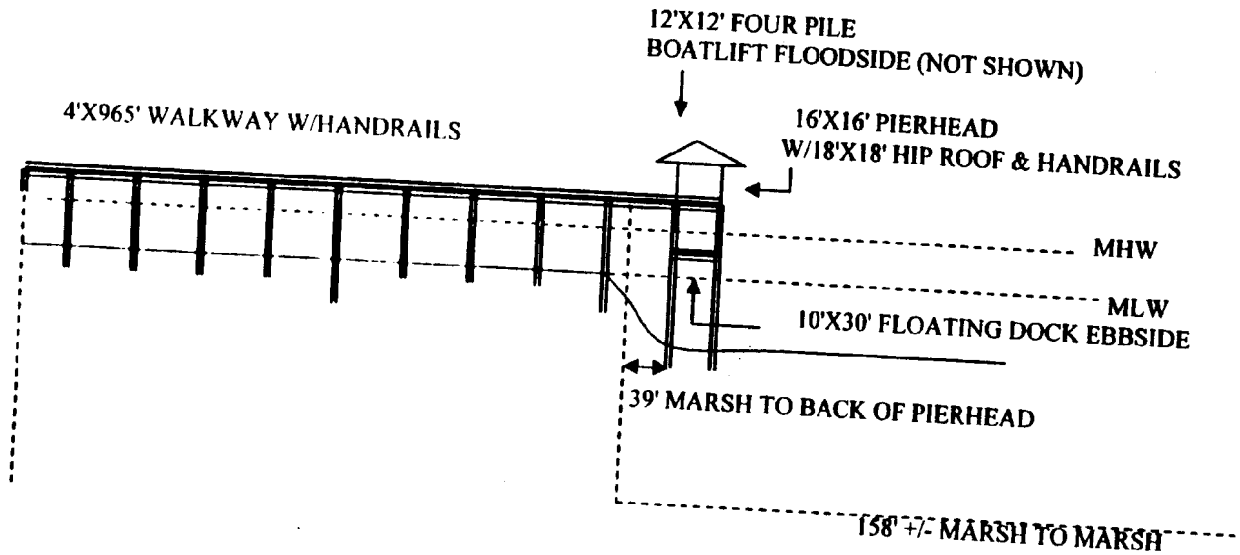

ELEVATION VIEW

5074 TIMBER RACE COURSE
STONO FERRY, HOLLYWOOD, SC

ADJACENT PROPERTY OWNERS
1. JAMES KENNEY
2. RITA O'NEIL

DECEMBER 2004

NOT TO SCALE

PROPOSED ACTIVITY
CONSTRUCT DOCK
COUNTY
CHARLESTON
APPLICANT
ROBERT R. KURTZ

OCRM# 04-386-M

FOLLOW HWY 17S TO HWY 162.
TURN LEFT AND FOLLOW TO STONO FERRY COURSE.
FOLLOW TO STOP SIGN AND TURN LEFT. FOLLOW
TO NEXT STOP SIGN AND TURN RIGHT.

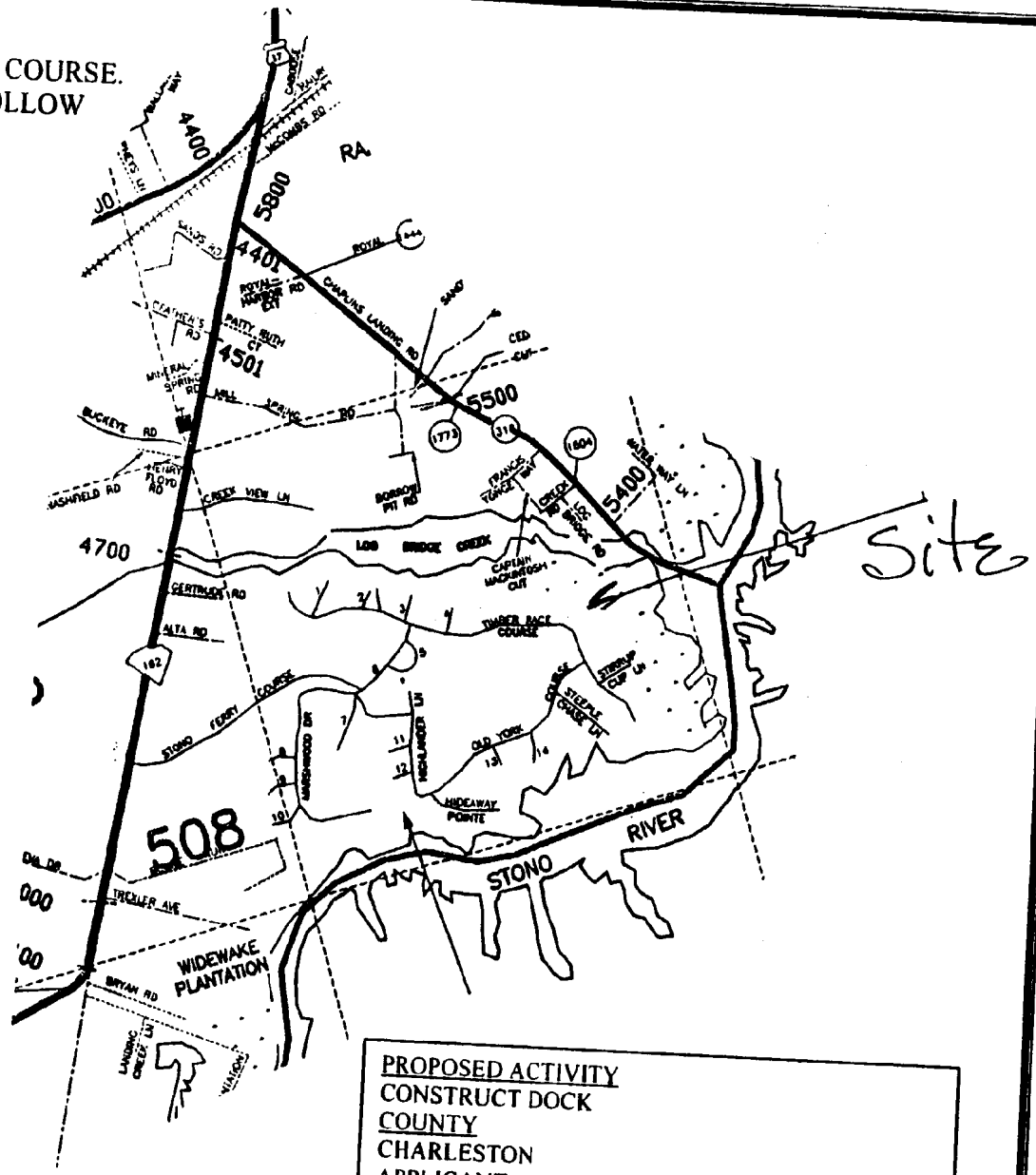

VICINITY MAP

5074 TIMBER RACE COURSE
HOLLYWOOD, SC

ADJACENT PROPERTY OWNERS
1. JAMES KENNEY
2. RITA O'NEIL

DECEMBER, 2004

NOT TO SCALE

PROPOSED ACTIVITY
CONSTRUCT DOCK
COUNTY
CHARLESTON
APPLICANT
ROBERT R. KURTZ

OCRM 04-386-M

SCDHEC OFFICE OF OCEAN AND COASTAL RESOURCE MANAGEMENT
PERMIT APPLICATION PUBLIC NOTICE

January 6, 2005

Permit Number: OCRM-05-800
Permit ID: 51453

The SCDHEC Office of Ocean and Coastal Resource Management has received an application for a permit for the alteration of a critical area. This application was submitted pursuant to the Coastal Zone Management Act (Act 123) of the 1977 South Carolina General Assembly. The application, in brief, is described as follows:

APPLICANT: Gary Gildner
P O Box 5333
Hilton Head Island SC 29928

LOCATION: On and adjacent to marshes of Skull Creek at 43 Old Fort Dr Hilton Head Plantation, Hilton Head Island, Beaufort County, South Carolina.
TMS#: R510-001-00A-0051-0000.

WORK: The work as proposed consists of constructing timber bulkhead. The proposed structure will be 6' high by 60' long and placed along an eroding shoreline. The purpose for the bulkhead is for erosion control.

This public notice is being distributed to all known interested persons and agencies to assist in developing facts on which a decision by OCRM can be based. Comments concerning the proposed work should be submitted in writing, setting forth sufficient detail to furnish a clear understanding of the reasons for support or opposition.

The decision to issue or deny a permit will be based on the individual merits of the application, the policies specified in the South Carolina Coastal Zone Management Act, and the considerations outlined in the State of South Carolina Coastal Zone Management Program. Interested parties who wish to be notified of final permit action must notify OCRM in writing of this request.

To assure review by OCRM, comments regarding this application must be received by OCRM on or before January 21, 2005.

PLEASE REPLY TO:

SCDHEC OFFICE OF OCEAN AND COASTAL RESOURCE MANAGEMENT
104 Parker Drive
Beaufort, South Carolina 29906

Please refer to P/N# OCRM-05-800

-for-
C. W. "Rocky" Browder, III, Regional Permit Administrator

ttt

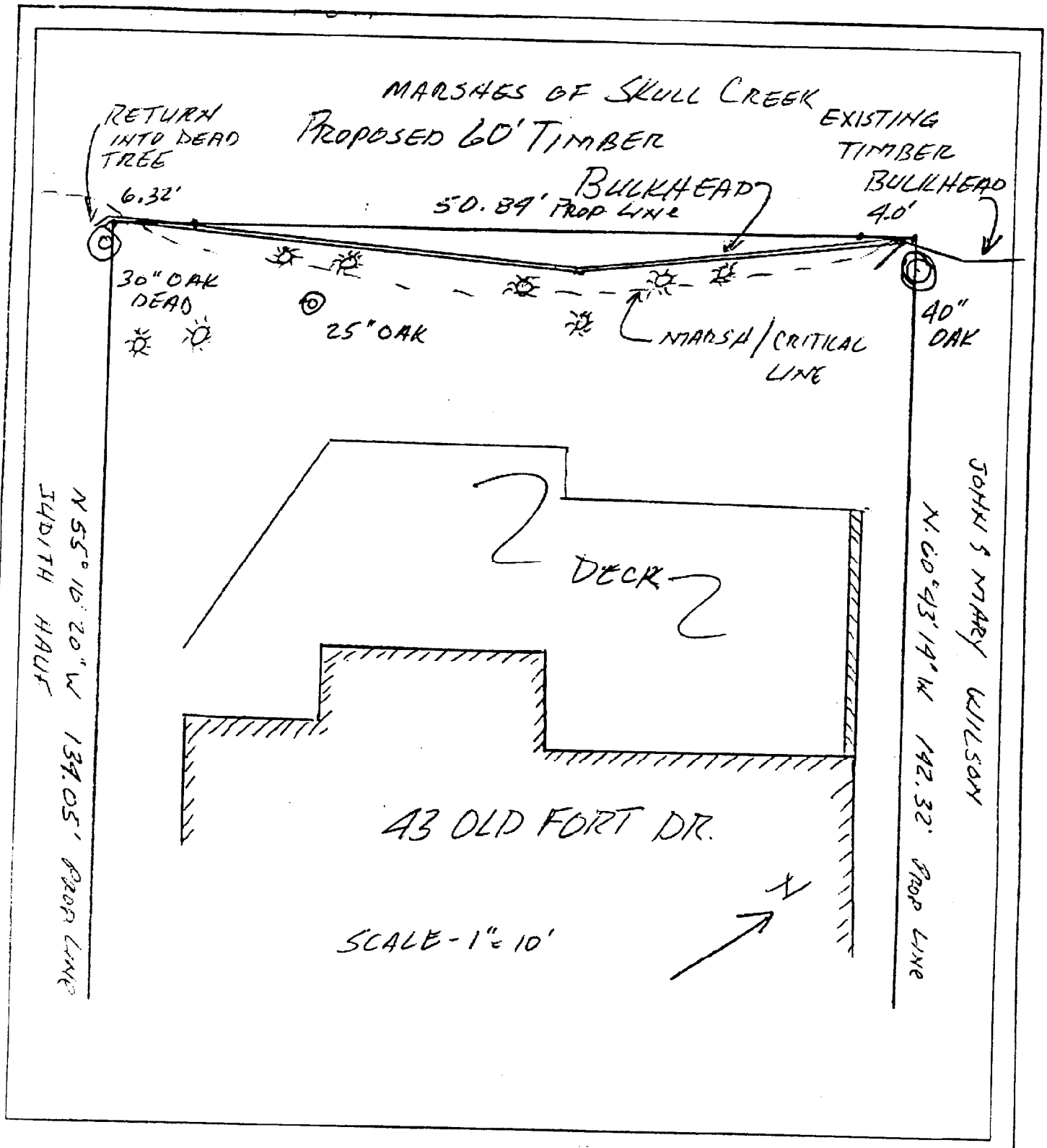

APPLICANT: GARY GILDNER LOCATION: 43 OLD FORT DR HILTON HEAD, SC

ADJACENT PROPERTY OW JOHN/MARY WILSON JUDITH HAUF

ACTIVITY: EROSION CONTROL BULKHEAD

COUNTY: BEAUFORT

P.N.: OCRM-04-800 DATE: 1/5/05

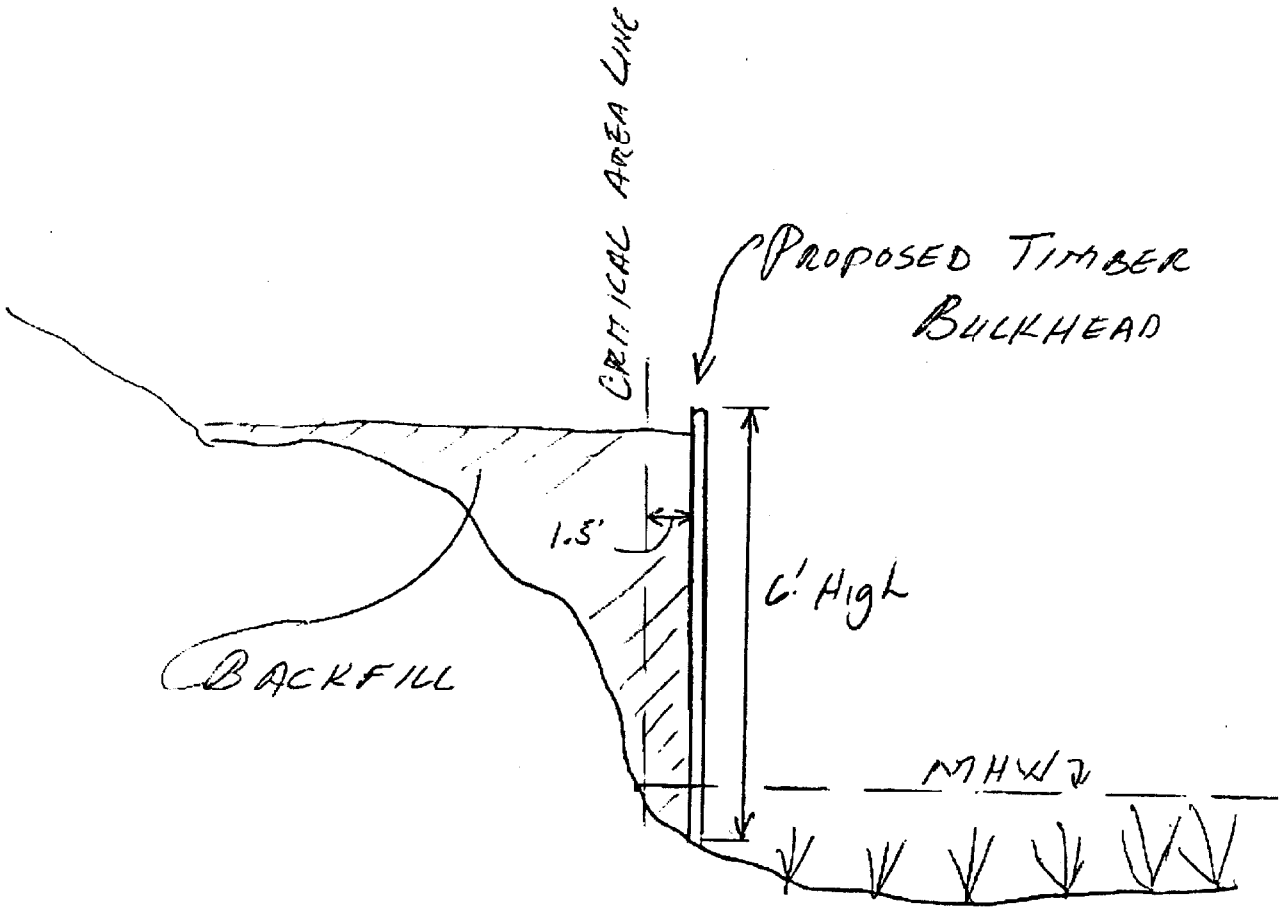

SECTION VIEW

APPLICANT: GARY GICONER
ACTIVITY: EROSION CONTROL BULKHEAD
P/N # CCRM-05-800

LOCATION: 43 OLD FORT DR HILTON HEAD, SC
COUNTY: BEAUFORT
DATE: 1/5/05

ADJACENT PROPERTY OW
JOHN/MARY WILSON
JUDITH HALL

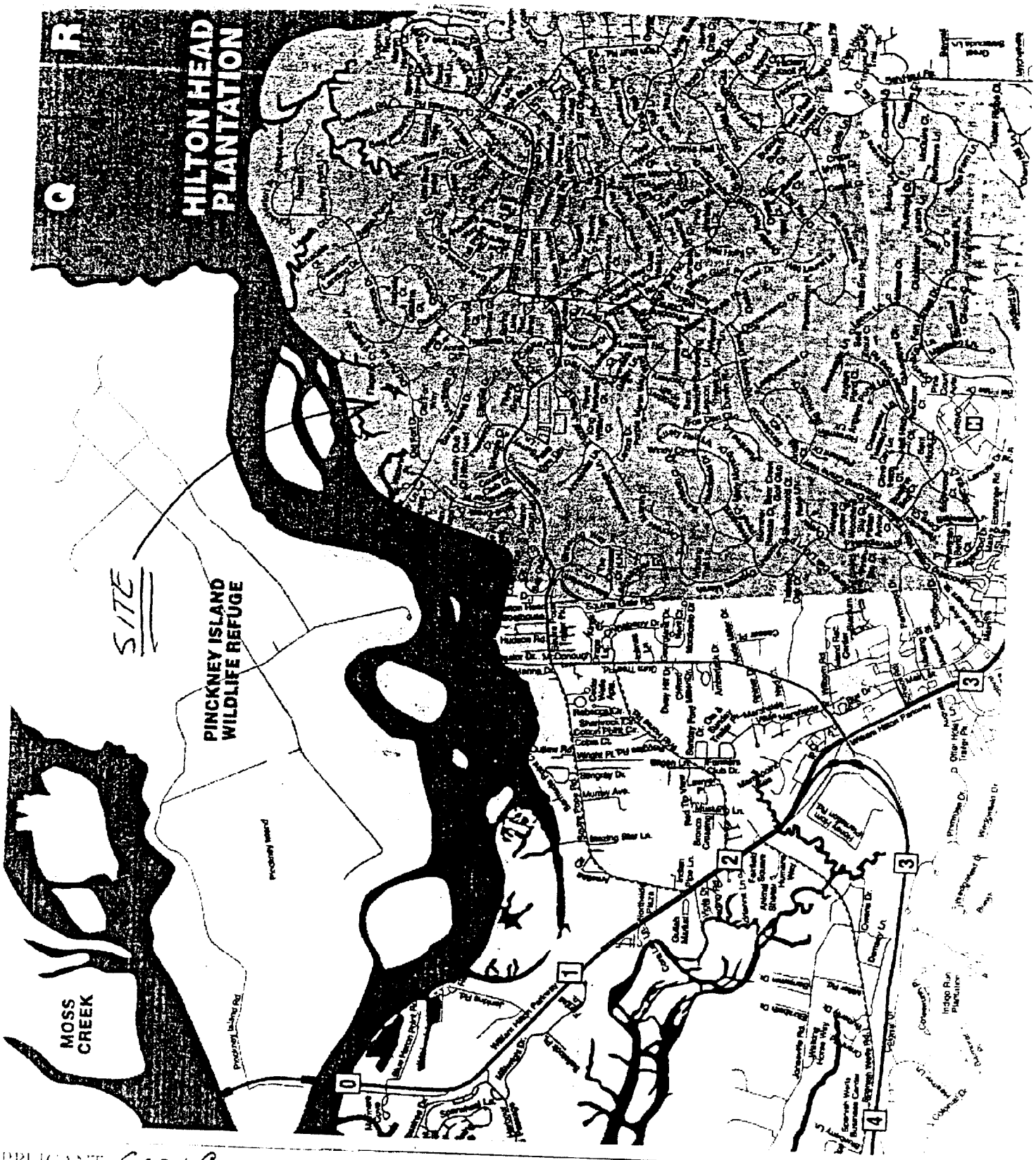

APPLICANT: GARY GILDNER LOCATION: 93 OLD FORT DR HILTON HEAD, SC

ACTIVITY: EROSION CONTROL BULKHEAD

COUNTY: BEAUFORT

PN # OCRM-04-800 DATE: 1/5/05

ADJACENT PROPERTY OW
JOHN/MARY WILSON
JUDITH HAUF