SCDHEC OFFICE OF OCEAN AND COASTAL RESOURCE MANAGEMENT
PERMIT APPLICATION PUBLIC NOTICE

November 09, 2006

Permit Number: OCRM-06-357-E
Permit ID: 56282

The SCDHEC Office of Ocean and Coastal Resource Management has received an application for a permit for the alteration of a critical area. This application was submitted pursuant to the Coastal Zone Management Act (Act 123) of the 1977 South Carolina General Assembly. The application, in brief, is described as follows:

APPLICANT: Seabrook Island POA
c/o Coastal Science & Engineering, LLC
PO Box 8056
Columbia, SC 29202

LOCATION: On and adjacent to the Atlantic Ocean at Seabrook Island Beach, Seabrook Island, Charleston County, South Carolina.
TMS#: 147-00-00-002.

WORK: The work, as proposed and shown on the attached drawings, consists of beach renourishment. About 60,000 cubic yards of sand will be excavated from attached sand shoals and the lower beach face in the intertidal zone adjacent to Captaim Sams Inlet, using land-based equipment, and transported approximately 1 mile downshore along an exposed seawall. The purpose of this project is to create a dry-sand beach along the North Edisto Inlet shoreline for erosion control and recreational use. This work has already been authorized by the Army Corps of Engineers under permit #2001-1W-352-P, which is valid through March 2007. The state permit expired in September 2006. This present permit application is to allow the applicant to finish the work authorized under the federal permit while it remains in effect.

This public notice is being distributed to all known interested persons and agencies to assist in developing facts on which a decision by OCRM can be based. Comments concerning the proposed work should be submitted in writing, setting forth sufficient detail to furnish a clear understanding of the reasons for support or opposition.

The decision to issue or deny a permit will be based on the individual merits of the application, the policies specified in the South Carolina Coastal Zone Management Act, and the considerations outlined in the State of South Carolina Coastal Zone Management Program. Interested parties who wish to be notified of final permit action must notify OCRM in writing of this request.

To assure review by OCRM, comments regarding this application must be received by OCRM on or before December 09, 2006. For further information please contact the project manager for this activity, Bill Eiser, at 843-747-4323 ext. 120.

PLEASE REPLY TO:
SCDHEC OFFICE OF OCEAN AND COASTAL RESOURCE MANAGEMENT
1362 McMillan Avenue, Suite 400
Charleston, South Carolina 29405

Please refer to P/N# OCRM-06-357-E

Tess Rodgers, Regulatory Coordinator

MSP

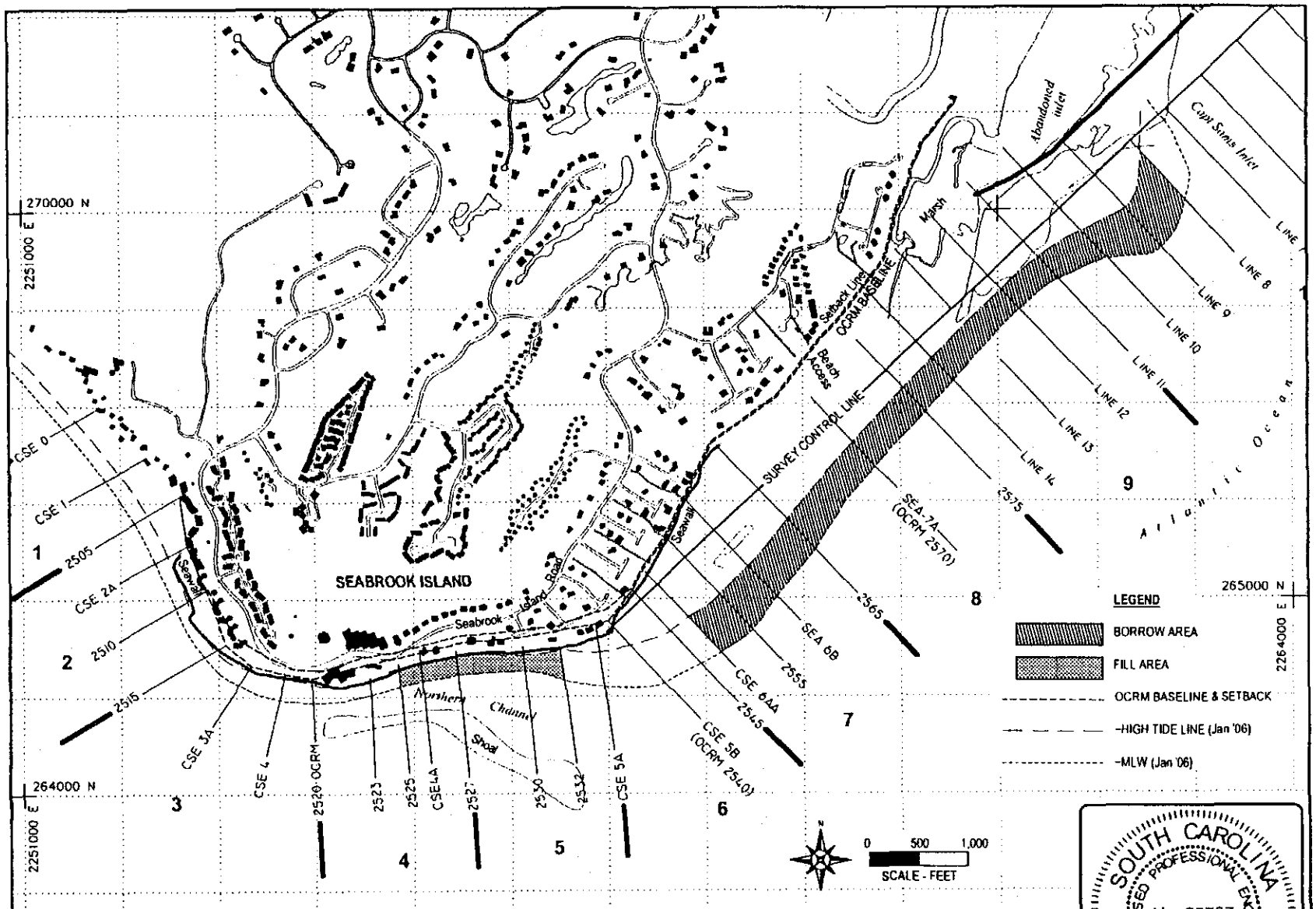

APPLICANT:	AGENT:	DRAWING TITLE:		
SEABROOK ISLAND POA 1202 LANDFALL WAY JOHNS ISLAND, SC 29455	COASTAL SCIENCE & ENGINEERING PO BOX 8056 COLUMBIA, SC 29202	BEACH NOURISHMENT PROJECT MAP OCRM-06-357-E	SCALE: AS SHOWN DATE: 6 NOV 2006 TMSR: PROJECT #: 2233	FIGURE #: 02 OF 13

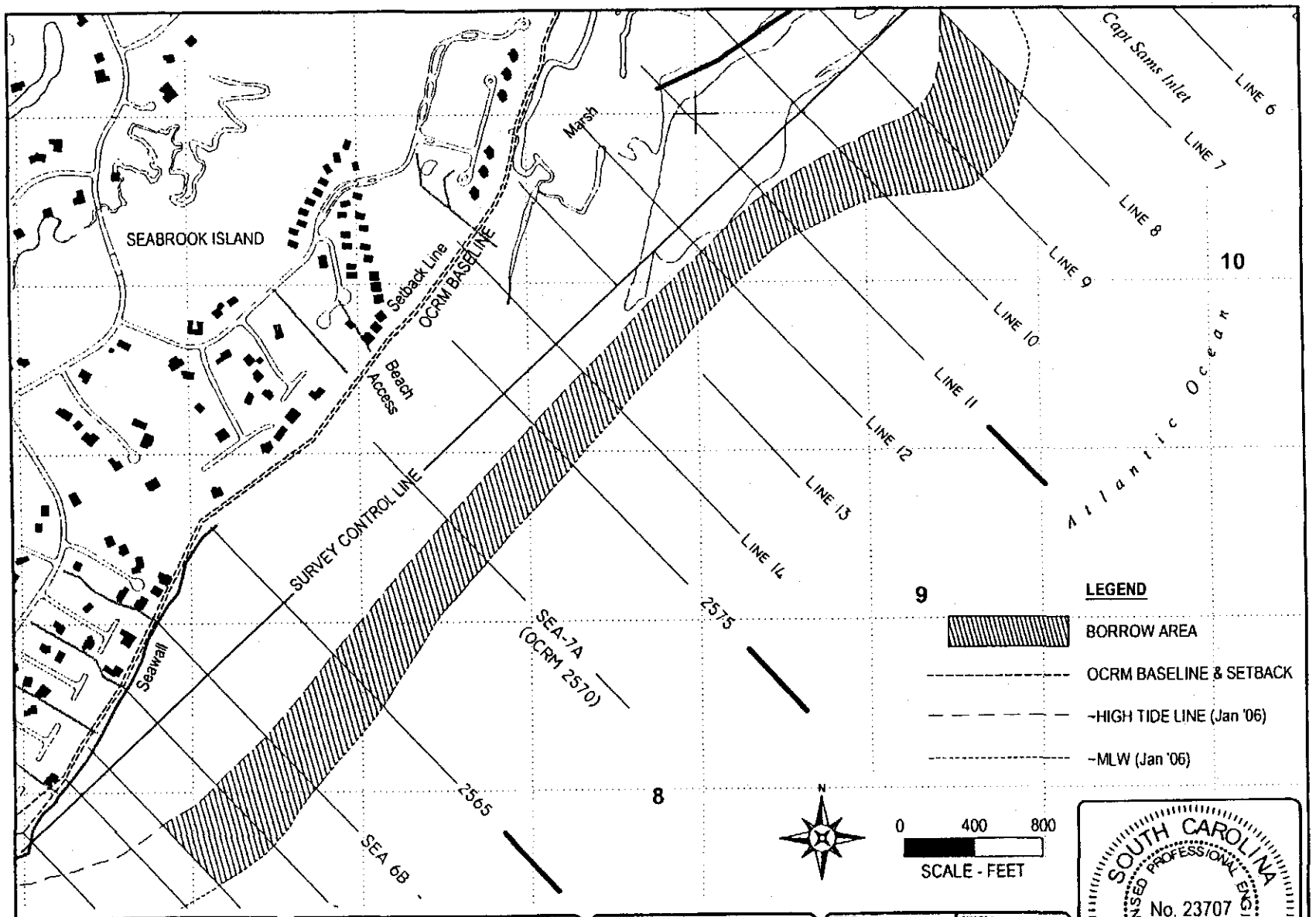

SOUTH CAROLINA
LICENSED PROFESSIONAL ENGINEER
No. 23707
JAMES W. FORMAN JR.
11/9/06

APPLICANT:	SEABROOK ISLAND POA 1202 LANDFALL WAY JOHNS ISLAND, SC 29455
AGENT:	COASTAL SCIENCE & ENGINEERING PO BOX 8056 COLUMBIA, SC 29202
DRAWING TITLE:	BEACH NOURISHMENT BORROW AREA MAP OCRM-06-357-E
SCALE	AS SHOWN
DATE	6 NOV 2006
TMS#	-
PROJECT #	2733
FIGURE #	03
OF 13	

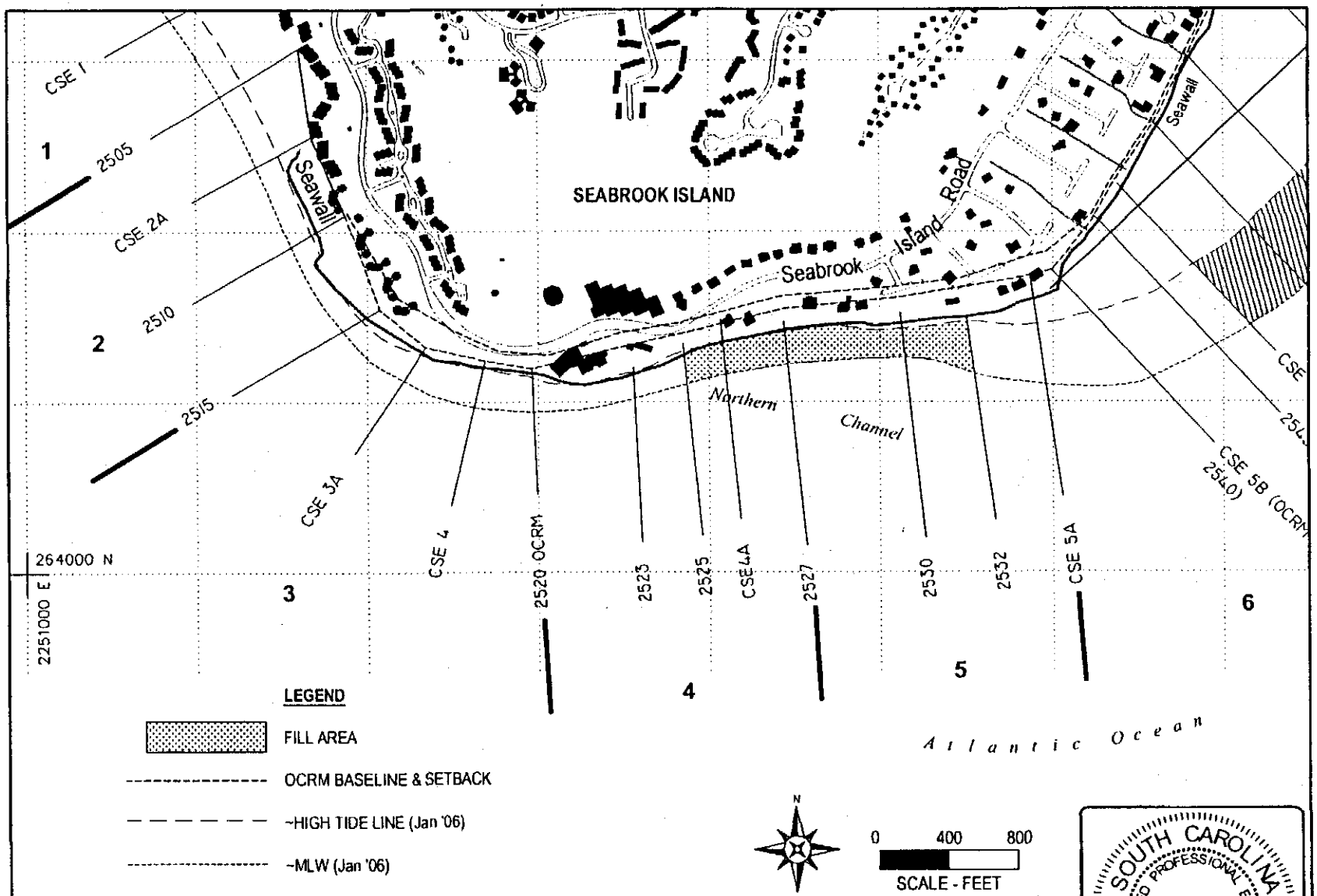

APPLICANT:	AGENT:	DRAWING TITLE:		
SEABROOK ISLAND POA 1202 LANDFALL WAY JOHNS ISLAND, SC 29455	COASTAL SCIENCE & ENGINEERING PO BOX 8056 COLUMBIA, SC 29202	BEACH NOURISHMENT FILL AREA MAP OCRM-06-357-E	SCALE: AS SHOWN DATE: 6 NOV 2006 TMS#: PROJECT #: 2233	FIGURE #: 04 OF 11

SOUTH CAROLINA
LICENSED PROFESSIONAL ENGINEER
No. 23707
JAMES W. FORMAN JR.

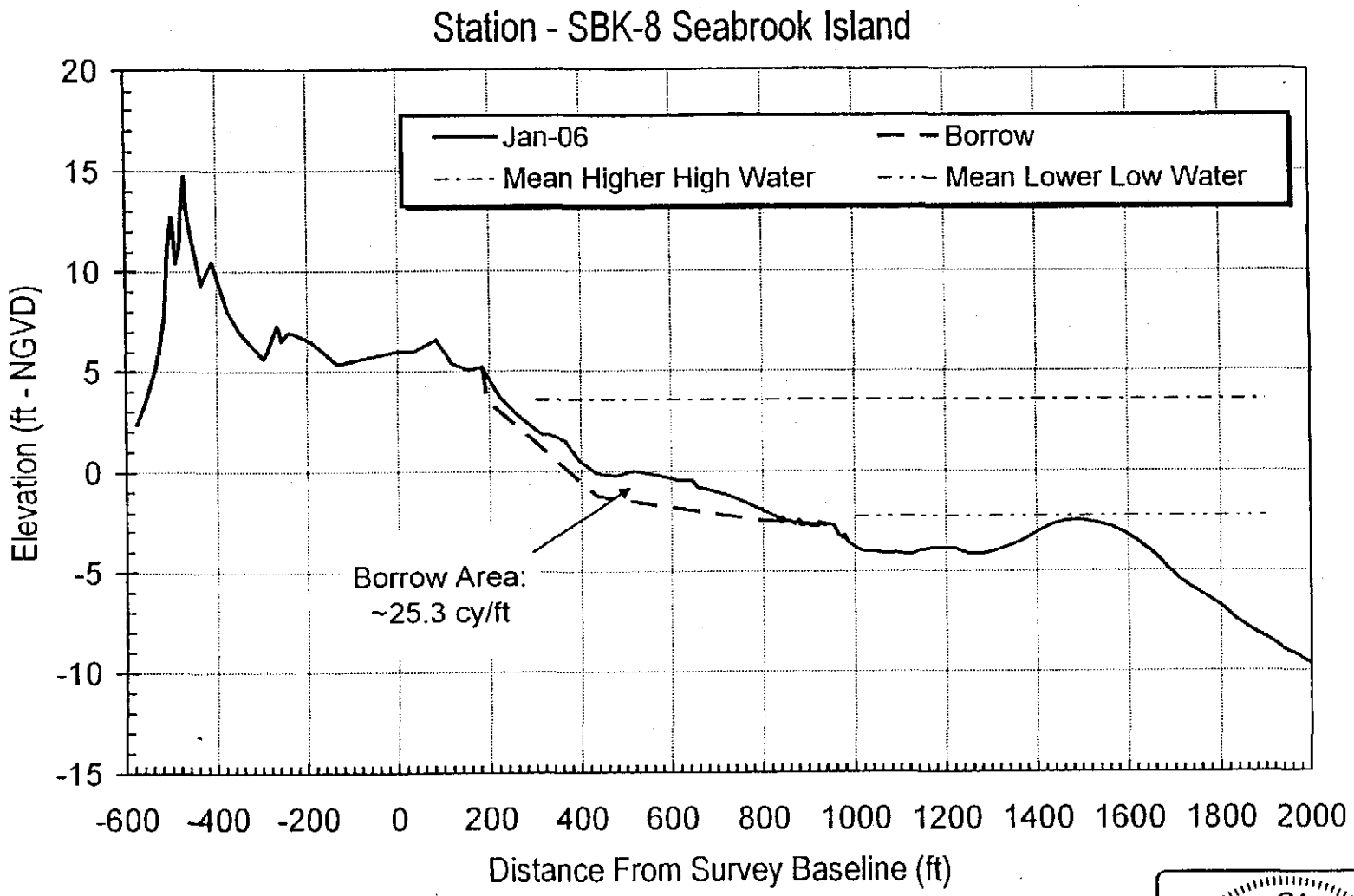

SOUTH CAROLINA
LICENSED PROFESSIONAL ENGINEER
No. 23707
JAMES W. FORMAN JR.
11/3/06

APPLICANT:	AGENT:	DRAWING TITLE:		
SEABROOK ISLAND POA 1202 LANDFALL WAY JOHNS ISLAND, SC 29455	COASTAL SCIENCE & ENGINEERING PO BOX 8056 COLUMBIA, SC 29202	BORROW AREA - TYPICAL SECTION OCRM-06-357-E	SCALE: AS SHOWN DATE: 6 NOV 2006 TIME: - PROJECT #: 2233	FIGURE #: 5A OF: 10

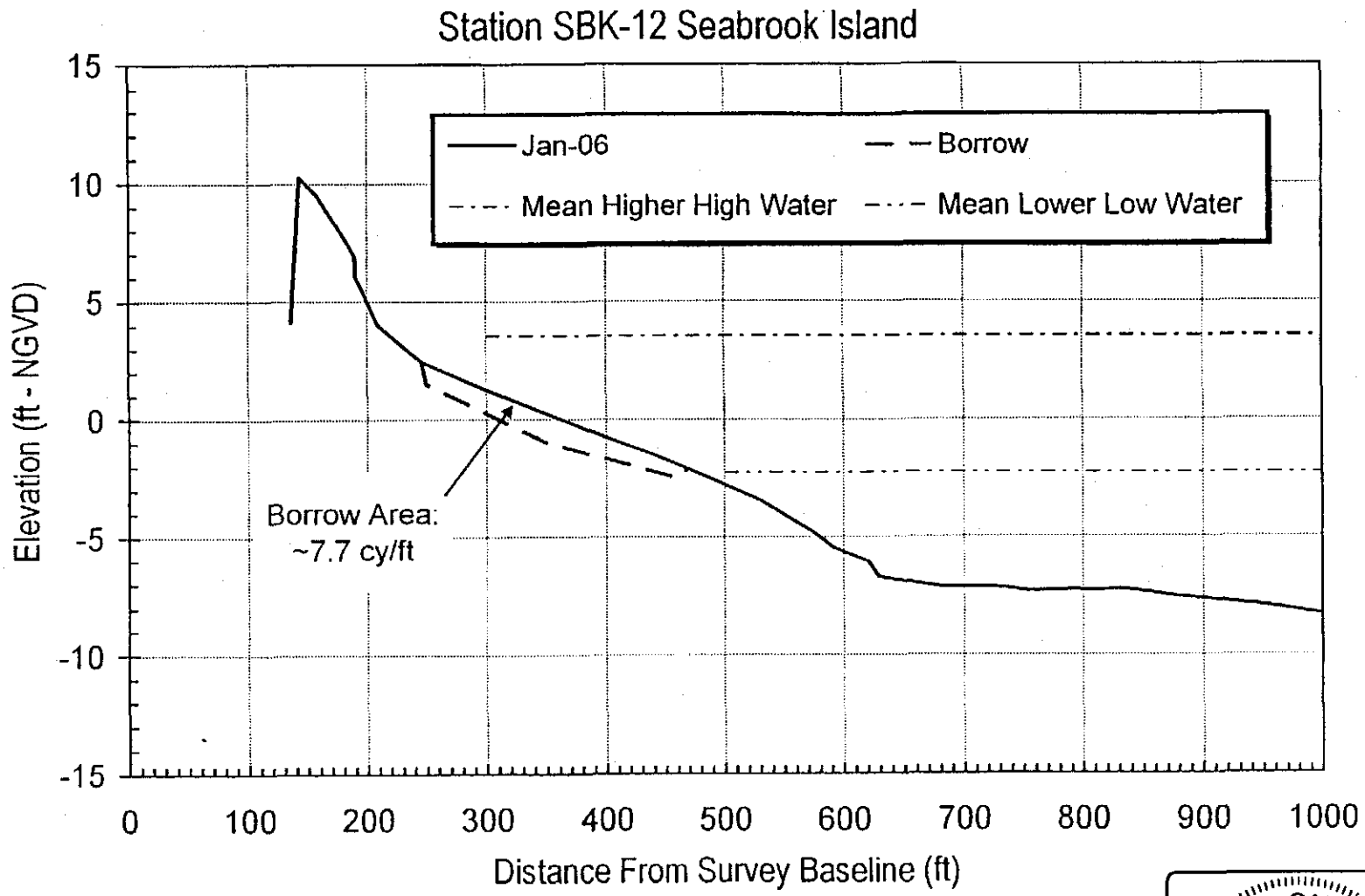

APPLICANT:
SEABROOK ISLAND POA
1202 LANDFALL WAY
JOHNS ISLAND, SC 29455

AGENT:
COASTAL SCIENCE & ENGINEERING
PO BOX 8056
COLUMBIA, SC 29202

DRAWING TITLE:
BORROW AREA - TYPICAL SECTION
OCRM-06-357-E

SCALE	AS SHOWN
DATE	8 NOV 2006
TIME	-
PROJECT #	2233
FIGURE #	5B
OF: 10	

SOUTH CAROLINA
LICENSED PROFESSIONAL ENGINEER
No. 23707
JAMES W. FORMAN JR.

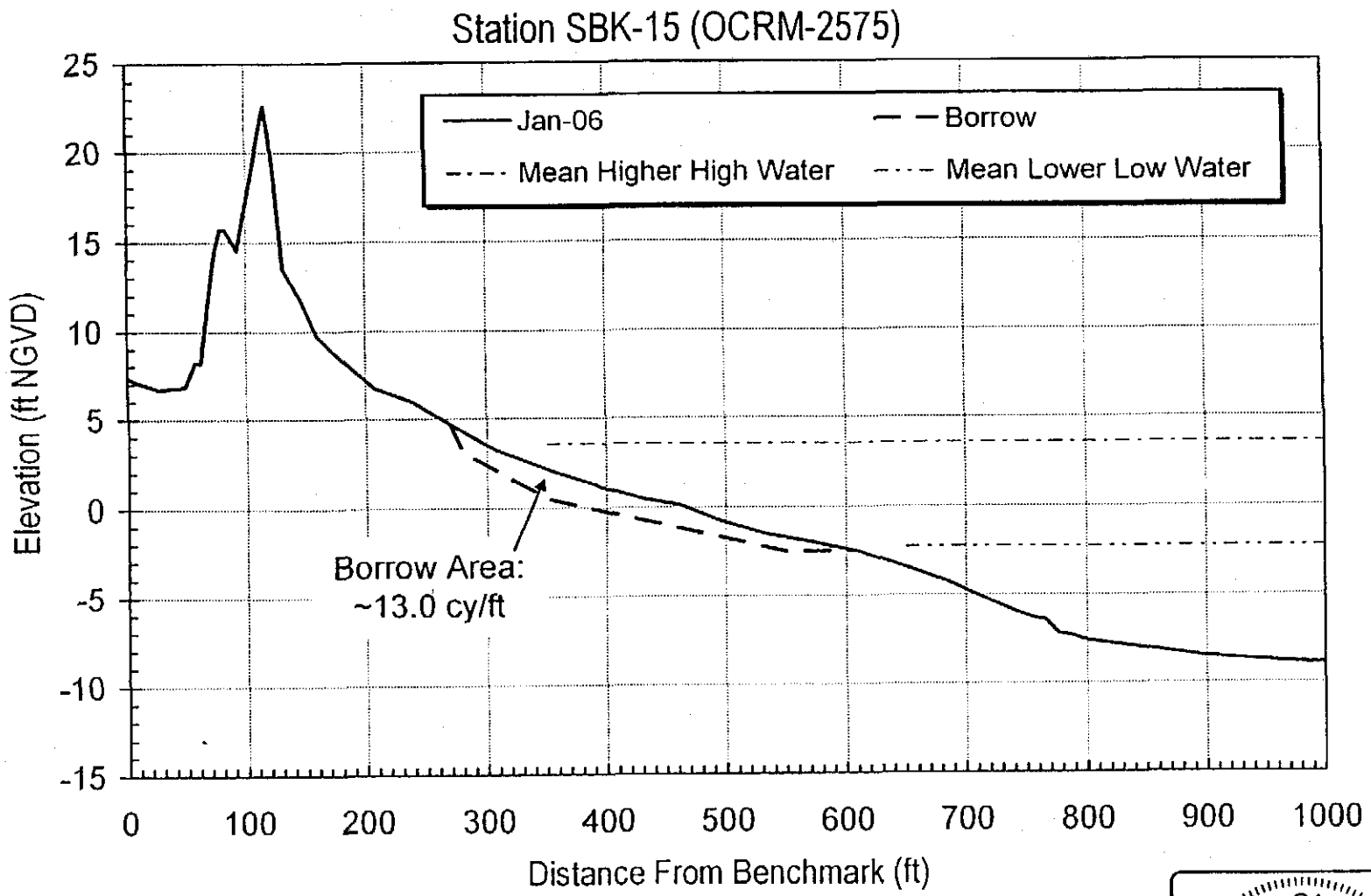

APPLICANT:
SEABROOK ISLAND POA
1202 LANDFALL WAY
JOHNS ISLAND, SC 29455

AGENT:
COASTAL SCIENCE & ENGINEERING
PO BOX 8056
COLUMBIA, SC 29202

DRAWING TITLE:
BORROW AREA - TYPICAL SECTION
OCRM-06-357-E

SCALE	AS SHOWN
DATE	6 NOV 2006
TIME#	-
PROJECT #	2233
FIGURE #	**6A**
OF: 10	

SOUTH CAROLINA
LICENSED PROFESSIONAL ENGINEER
No. 23707
JAMES W. FORMAN JR
11/9/06

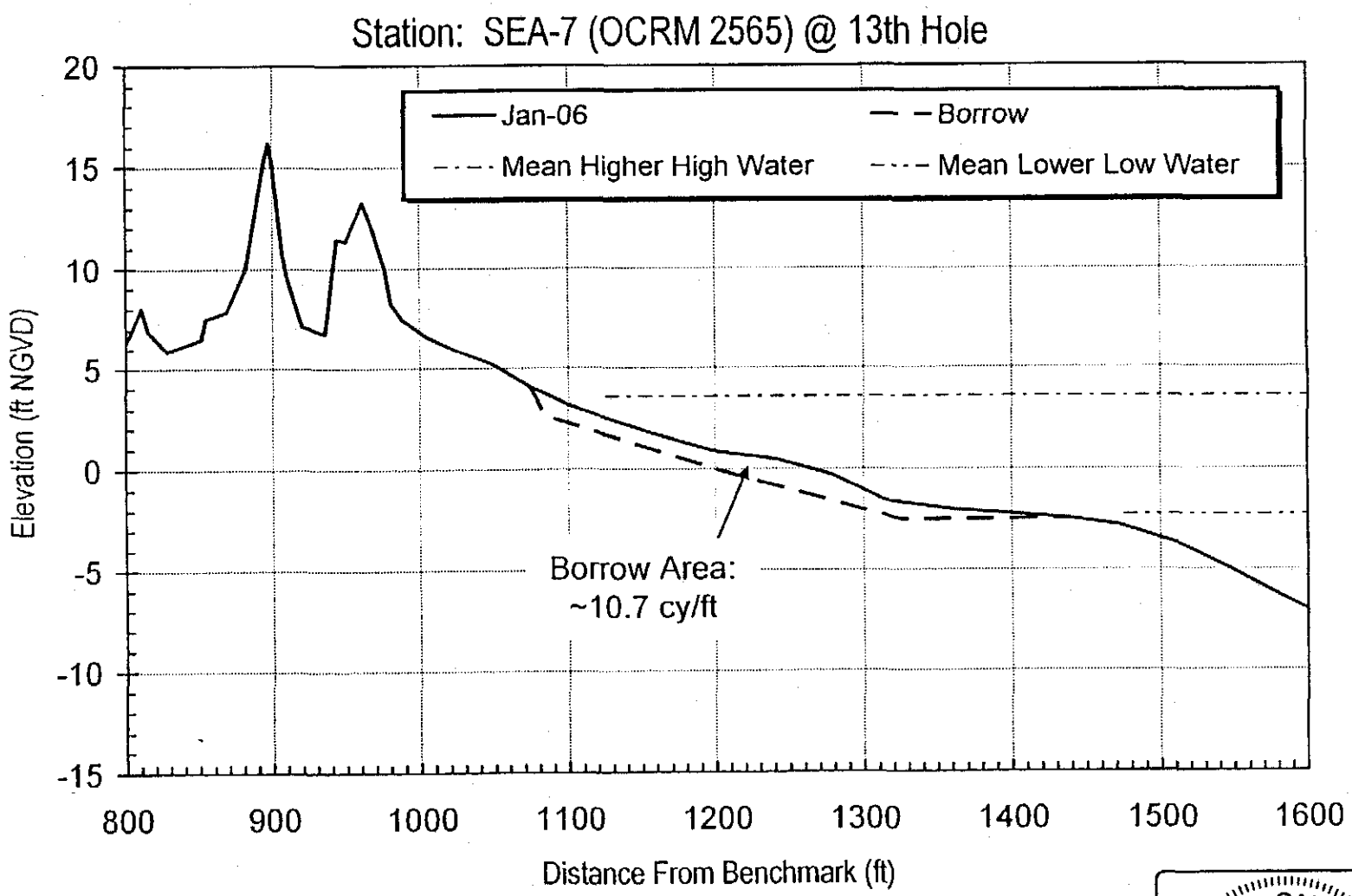

APPLICANT:	AGENT:	DRAWING TITLE:	SCALE: AS SHOWN	FIGURE #:
SEABROOK ISLAND POA 1202 LANDFALL WAY JOHNS ISLAND, SC 29455	COASTAL SCIENCE & ENGINEERING PO BOX 8056 COLUMBIA, SC 29202	BORROW AREA - TYPICAL SECTION OCRM-06-357-E	DATE: 6 NOV 2006 TMS#: - PROJECT #: 2233	6B OF: 16

SOUTH CAROLINA
LICENSED PROFESSIONAL ENGINEER
No. 23707
JAMES W. FORMAN JR

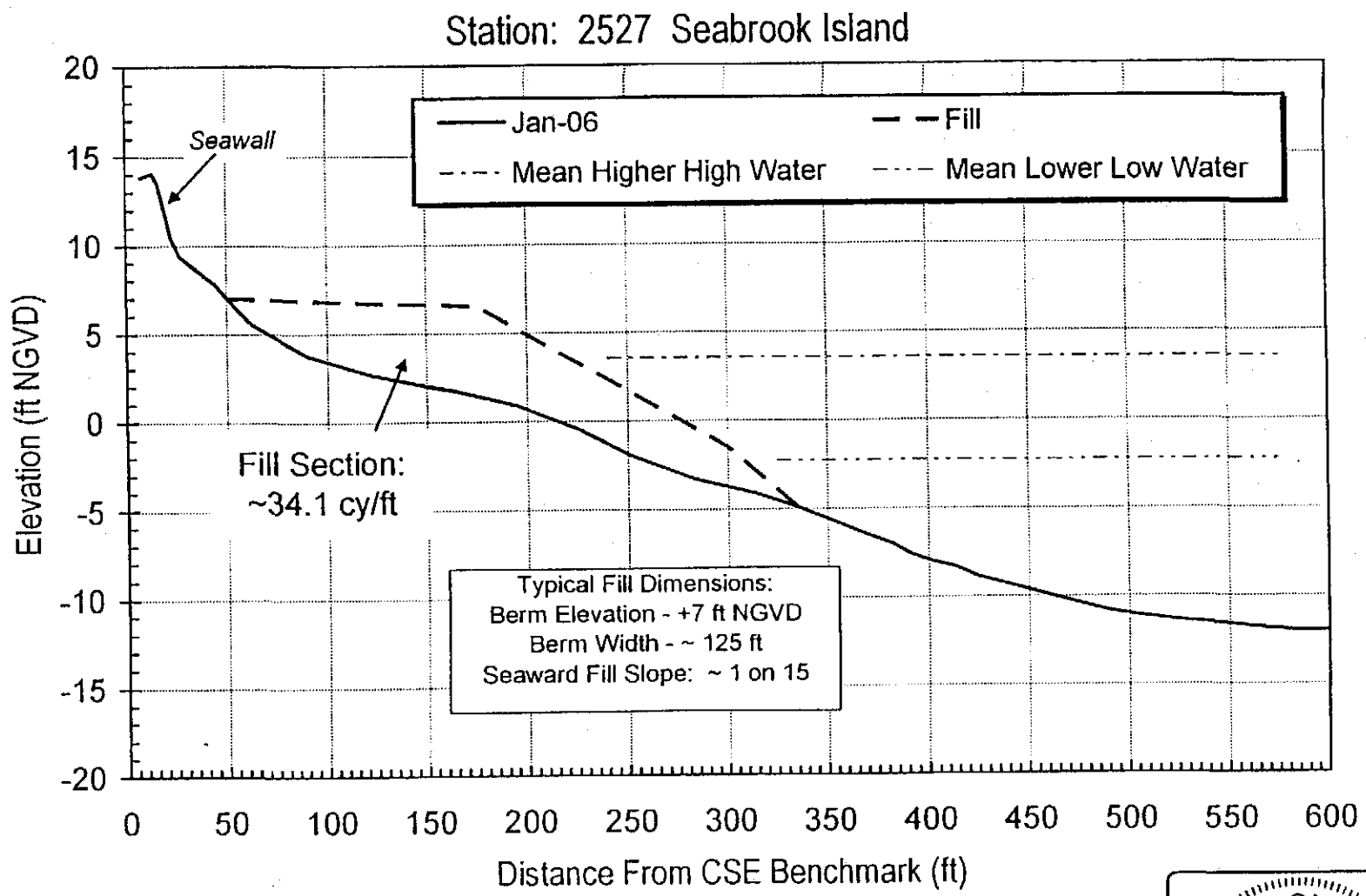

SOUTH CAROLINA
LICENSED PROFESSIONAL ENGINEER
No. 23707
JAMES M. FORMAN JR
11/3/06

APPLICANT: SEABROOK ISLAND POA 1202 LANDFALL WAY JOHNS ISLAND, SC 29455	*AGENT:* COASTAL SCIENCE & ENGINEERING PO BOX 8056 COLUMBIA, SC 29202	*DRAWING TITLE:* NOURISHMENT FILL - TYPICAL SECTION OCRM-06-357-E	SCALE: AS SHOWN DATE: 6 NOV 2006 TMS#: - PROJECT #: 2233 FIGURE #: 7A OF: #

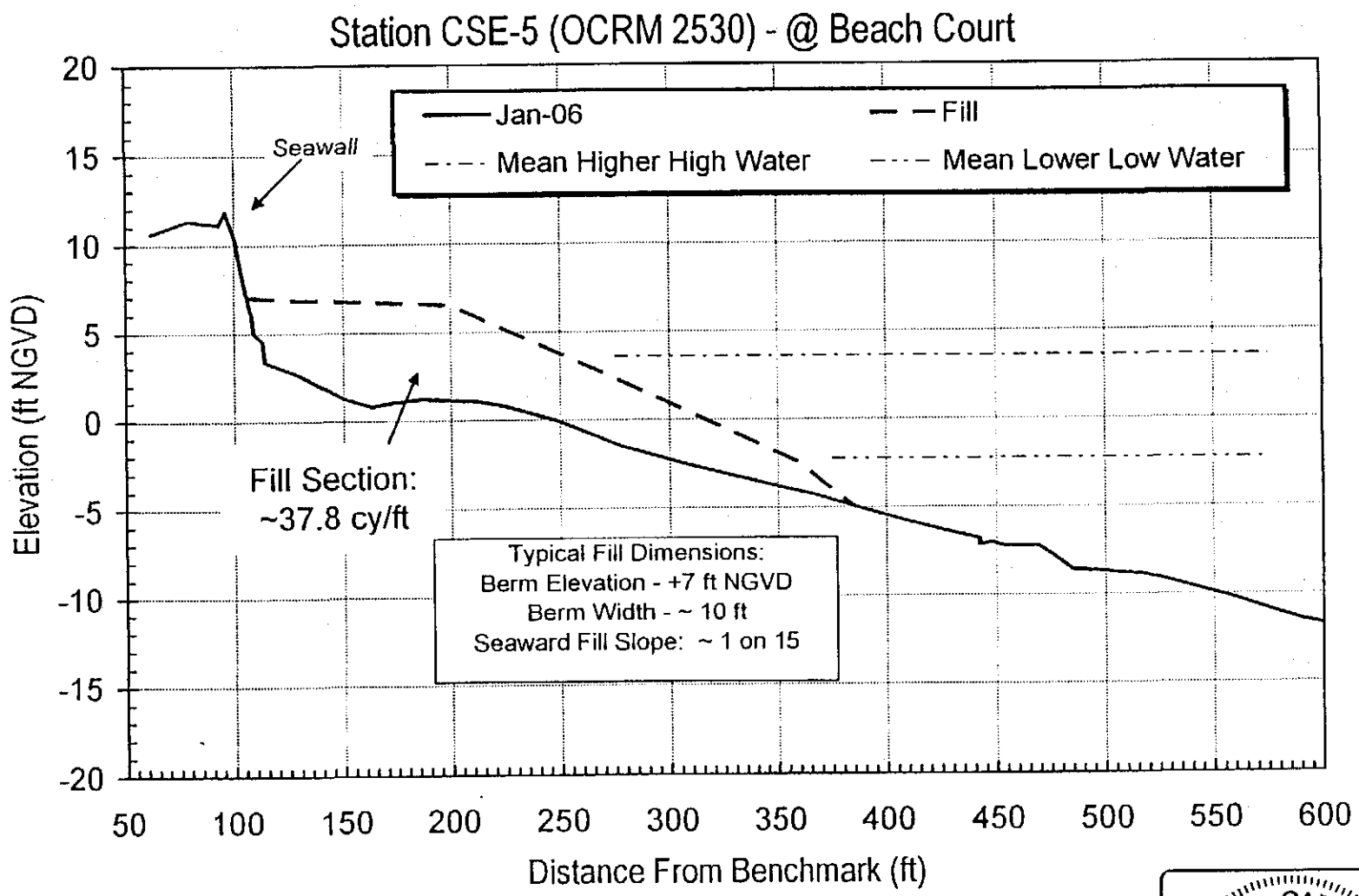

SOUTH CAROLINA
LICENSED PROFESSIONAL ENGINEER
No. 23707
JAMES W. FORMAN JR.
1/3/06

APPLICANT: SEABROOK ISLAND POA 1202 LANDFALL WAY JOHNS ISLAND, SC 29455	*AGENT:* COASTAL SCIENCE & ENGINEERING PO BOX 8056 COLUMBIA, SC 29202	*DRAWING TITLE:* NOURISHMENT FILL - TYPICAL SECTION OCRM-06-357-E	SCALE: AS SHOWN DATE: 6 NOV 2005 TMS#: - PROJECT #: 2233 FIGURE #: 7B OF: N

DIRECTIONS:
TAKE HWY 17 SOUTH FROM CHARLESTON TO BOHICKET ROAD (MAIN RD). TURN LEFT AND GO ~20 MI. TO THE GAURD GATE AT SEABROOK ISLAND. PROCEED INSIDE THE GATE ALONG SEABROOKE IS RD FOR ABOUT 4 MI. TO OYSTER CATHER RD. TURN RIGHT ON ROLLING DINES ROAD AND PROCEED ABOUT 500 YARDS TO BEACH ACCESS PARKING AREA. PARK AND WALK ~2,000 FT ALONG THE BOARDWALK TO THE BEACH. PROJECT AREA EXTENDS NORTH ~5,000 FT AND SOUTH ~5,000 FT FROM THE BEACH ACCESS.

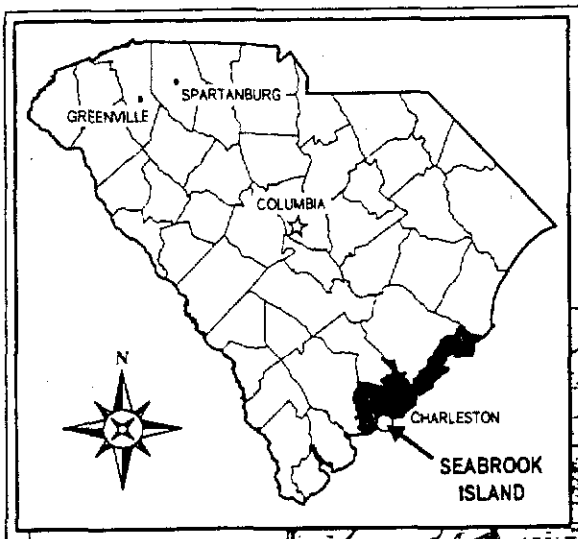

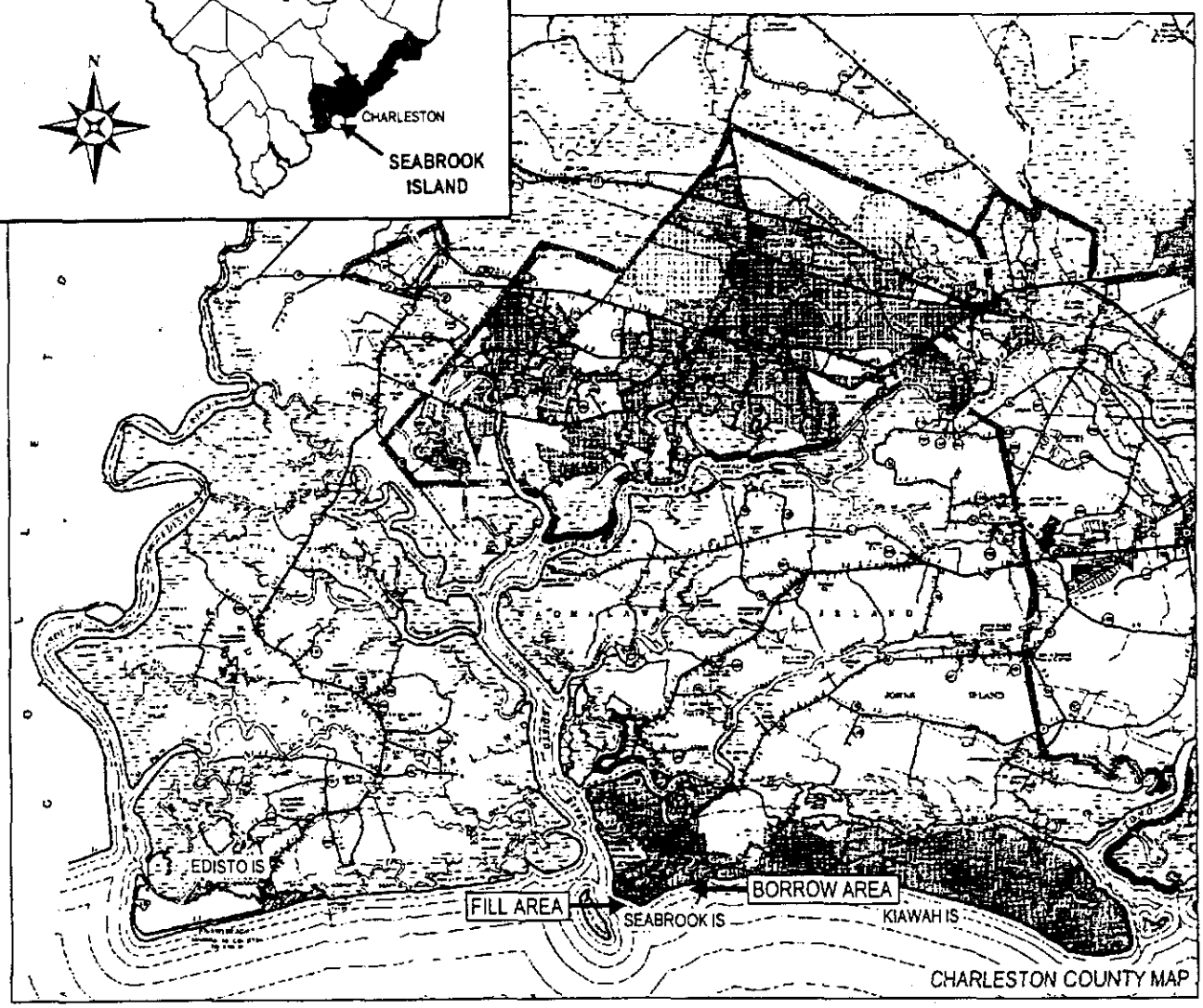

APPLICANT:
SEABROOK ISLAND POA
1202 LANDFALL WAY
JOHNS ISLAND, SC 29455

OCRM- 06-357-E

AGENT:
COASTAL SCIENCE & ENGINEERING
PO BOX 8056
COLUMBIA, SC 29202

DRAWING TITLE:
BEACH NOURISHMENT VICINITY MAP

SCALE:	AS SHOWN	FIGURE #	01
DATE:	6 NOV 2006		
TASK:	-		
PROJECT #	2233	OF 10	

SOUTH CAROLINA LICENSED PROFESSIONAL ENGINEER No. 23707 JAMES W. FORMAN JR.
11/6/06