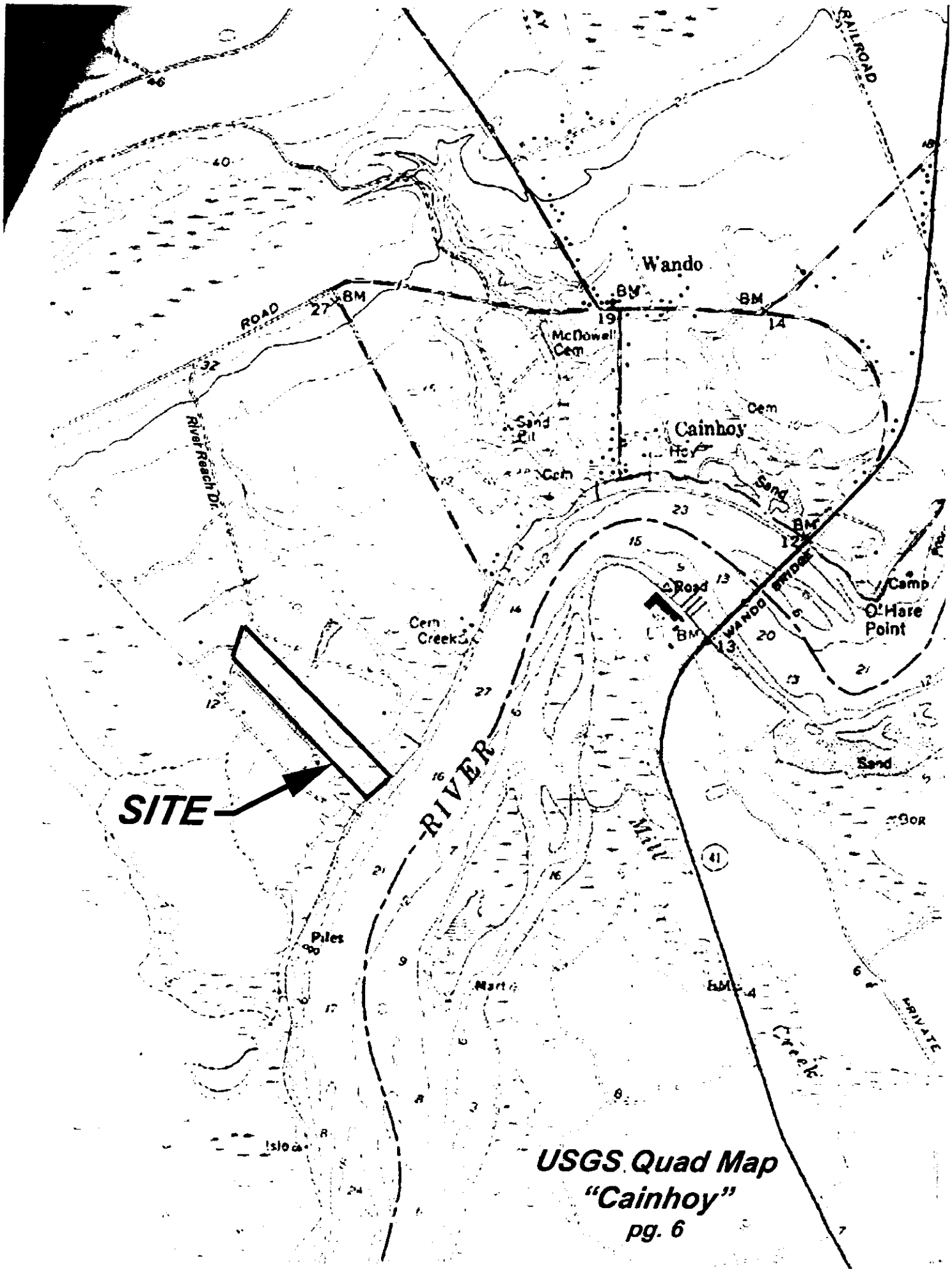

USGS Quad Map
"Cainhoy"
pg. 6

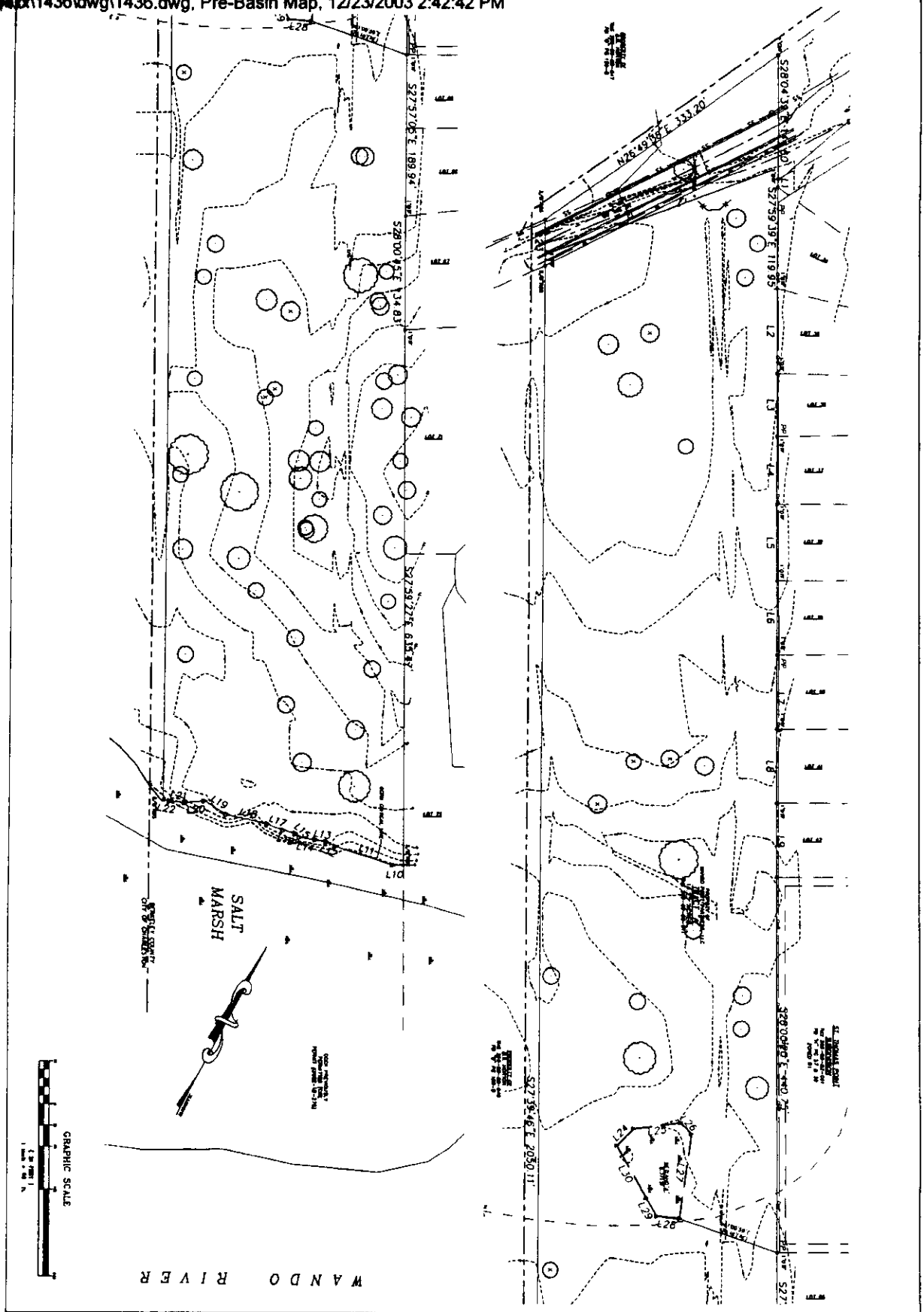

WANDO POINT

PRE-DEVELOPMENT DRAINAGE BASIN MAP

OWNED BY WANDO POINT PARTNERS

LOCATED ON RIVER REACH DRIVE, NEAR CARNEY TOWNSHIP

BERKELEY COUNTY SOUTH CAROLINA

SHEET 2 OF 16	JOB # 1436	SCALE: 1" = 50'	DATE: JUNE 27, 2003

CONNOR ENGINEERING, INC.
Engineers — Surveyors — Planners
2587 Ashley River Road
Charleston, South Carolina 29414
Phone: 766-0462 Fax: 766-1001
Email: mail@connoreng.com

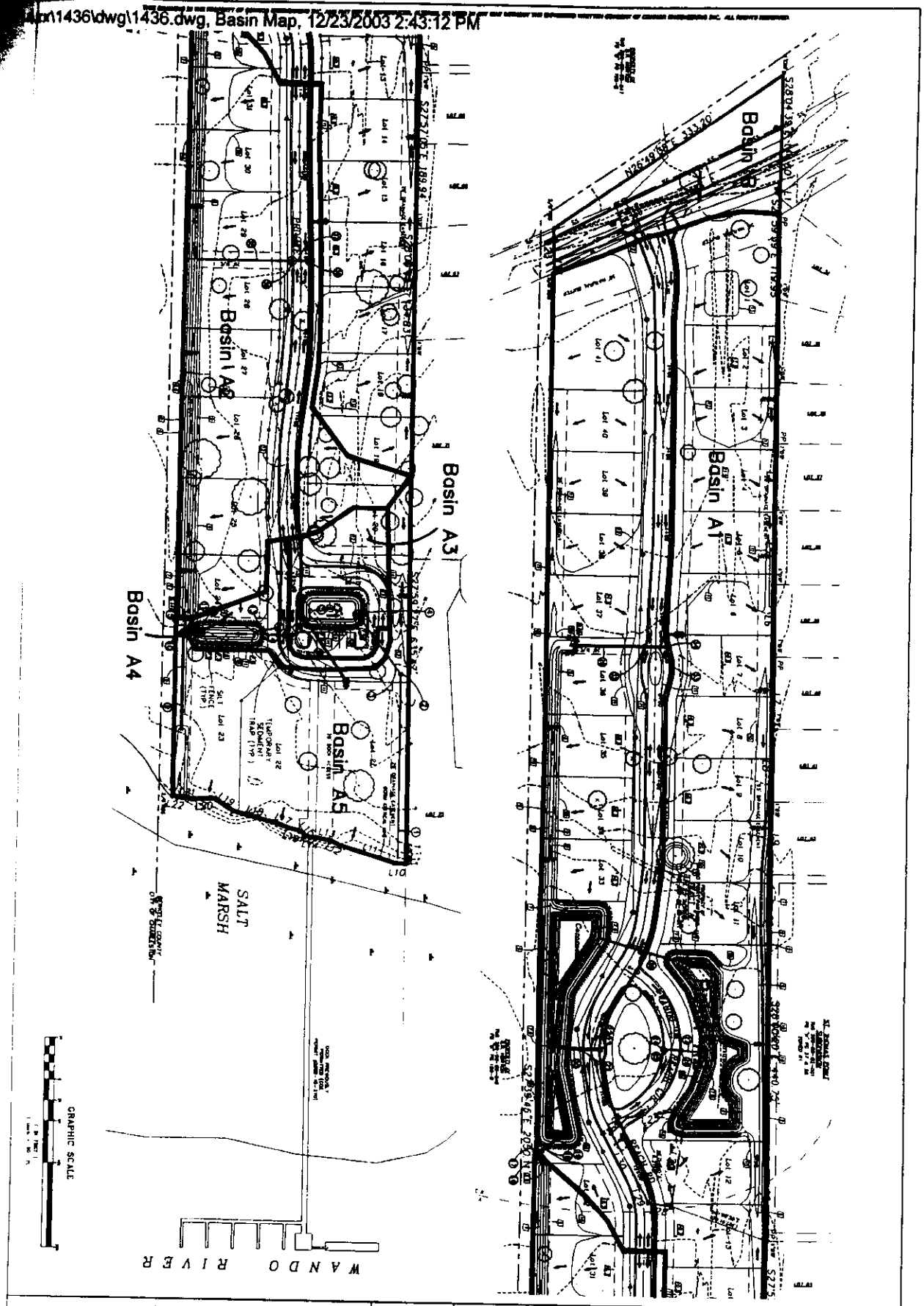

WANDO POINT

POST-DEVELOPMENT DRAINAGE BASIN MAP

OWNED BY WANDO POINT PARTNERS

LOCATED ON RIVER REACH DRIVE, NEAR CUNNOY TOWNSHIP

BERKELEY COUNTY SOUTH CAROLINA

SHEET 5 OF 16 | JOB # 1436 | SCALE: 1" = 80' | DATE: JUNE 27, 2003

CONNOR ENGINEERING, INC.
Engineers — Surveyors — Planners
2587 Ashley River Road
Charleston, South Carolina 29414
Phone: 766-0463 Fax: 766-1001
Email: mail@connoreng.com