SCDHEC OFFICE OF OCEAN AND COASTAL RESOURCE MANAGEMENT
PERMIT APPLICATION PUBLIC NOTICE

January 22, 2004

Permit Number: OCRM-03-376-M
Permit ID: 49262

The SCDHEC Office of Ocean and Coastal Resource Management has received an application for a permit for the alteration of a critical area. This application was submitted pursuant to the Coastal Zone Management Act (Act 123) of the 1977 South Carolina General Assembly. The application, in brief, is described as follows:

APPLICANT: A. Marion Stone
1750 Ion Avenue
Sullivans Island, SC 29482

LOCATION: On and adjacent to Sand Creek, at 774 D Russell Creek Dr., Edisto Island, Charleston County, South Carolina.
TMS#: 066-00-00-061.

WORK: The work as proposed, and shown on the attached plans consists of constructing a dock. The proposed structure will have a 4' by 234' walkway with handrails leading to a 24' by 24' covered pierhead. On the upstream side of the pierhead a ramp will lead to a 10' by 50' floating dock. The applicant also proposes to install a 24' by 45' covered boatlift on the downstream side of the proposed fixed pierhead. The purpose of the described activity is for the applicant's private, recreational use.

This public notice is being distributed to all known interested persons and agencies to assist in developing facts on which a decision by OCRM can be based. Comments concerning the proposed work should be submitted in writing, setting forth sufficient detail to furnish a clear understanding of the reasons for support or opposition.

The decision to issue or deny a permit will be based on the individual merits of the application, the policies specified in the South Carolina Coastal Zone Management Act, and the considerations outlined in the State of South Carolina Coastal Zone Management Program. Interested parties who wish to be notified of final permit action must notify OCRM in writing of this request.

To assure review by OCRM, comments regarding this application must be received by OCRM on or before February 6, 2004. For further information please contact the project manager for this activity, Fred Mallett at 747-4323, ext. 119.

PLEASE REPLY TO:

SCDHEC OFFICE OF OCEAN AND COASTAL RESOURCE MANAGEMENT
1362 McMillan Avenue, Suite 400
Charleston, South Carolina 29405

Please refer to P/N# OCRM-03-376-M

Tess Rodgers, Critical Area Permitting Coordinator

m

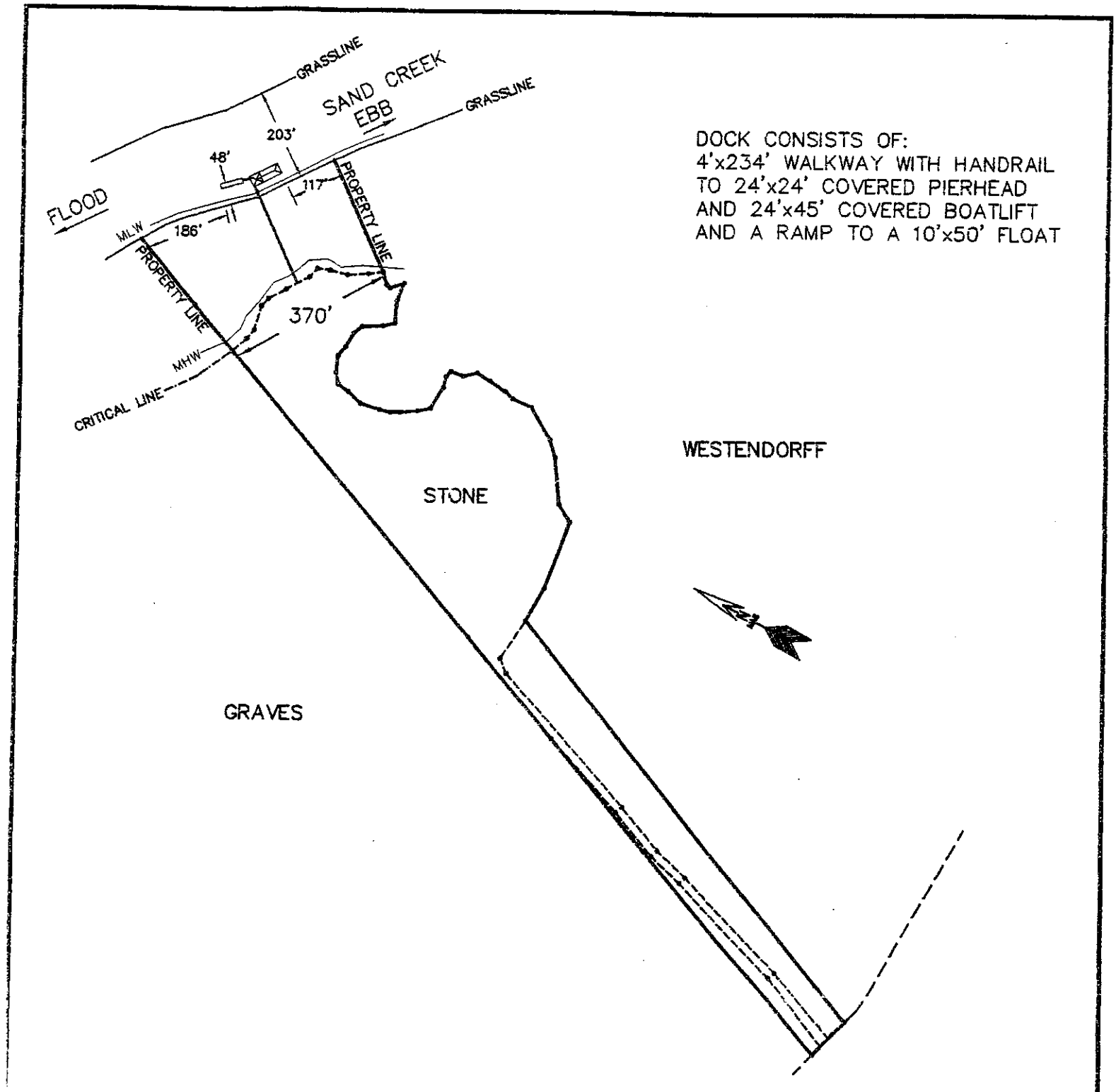

DOCK CONSISTS OF:
4'x234' WALKWAY WITH HANDRAIL
TO 24'x24' COVERED PIERHEAD
AND 24'x45' COVERED BOATLIFT
AND A RAMP TO A 10'x50' FLOAT

OCRM-03-376-M

APPLICANT: MARION STONE
RUSSEL CREEK DRIVE
LITTLE EDISTO ISLAND
CHARLESTON COUNTY
TMS # 066-00-00-061
SAND CREEK

FILE #025-91D

PRIVATE
RECREATIONAL
DOCK

DATE: NOVEMBER 21, 2003
SCALE: 1" = 300'

300 0 300

SOUTH CAROLINA
PROFESSIONAL
REG. NO. 15171
LAND SURVEYOR
JOHN E. WADE JR.

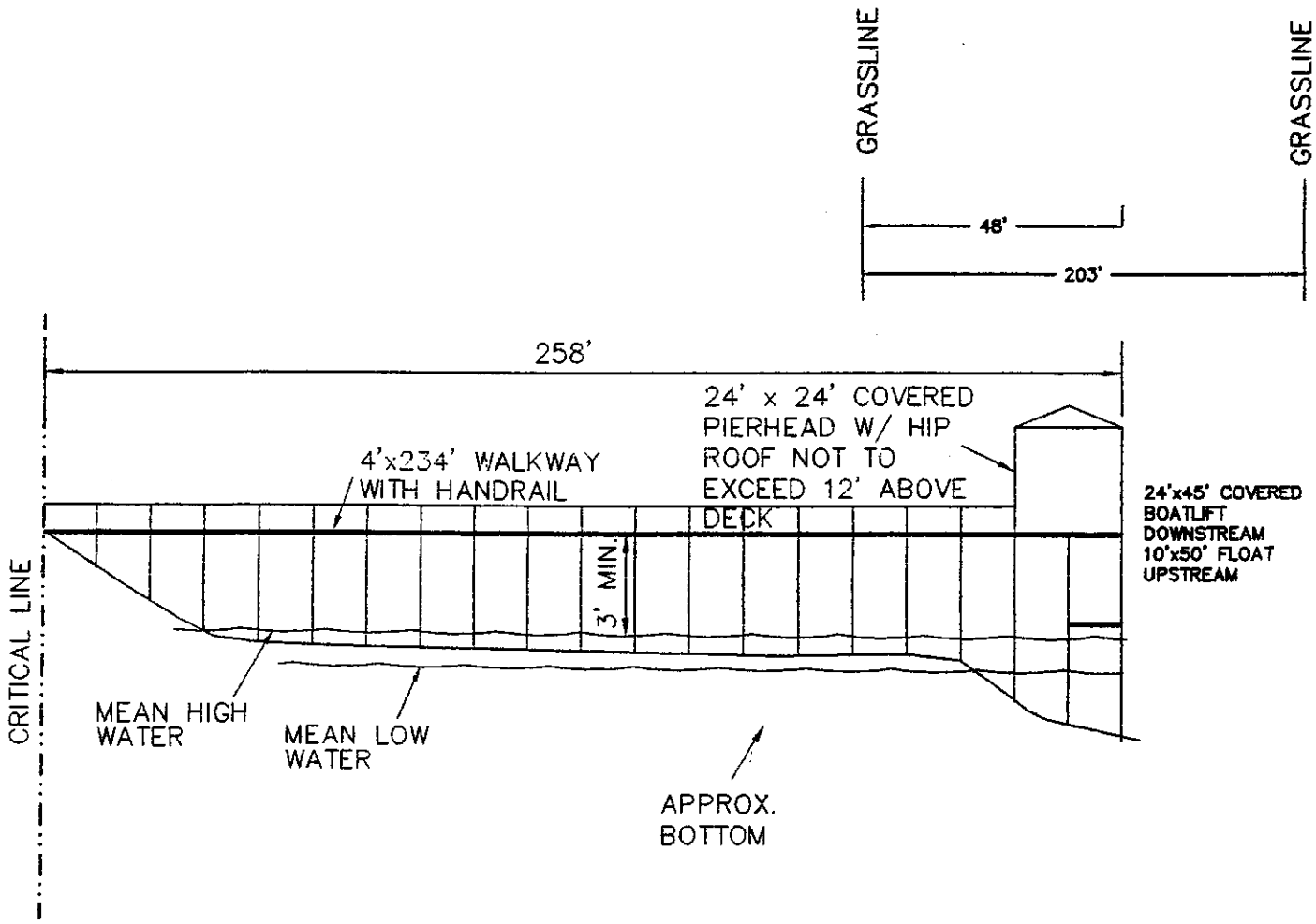

APPLICANT: MARION STONE RUSSEL CREEK DRIVE LITTLE EDISTO ISLAND CHARLESTON COUNTY TMS # 066-00-00-061 SAND CREEK	PRIVATE RECREATIONAL DOCK DATE: NOVEMBER 21, 2003 NO SCALE
FILE #025-91D	OCRM-03-376-M

OCRM-03-376-M

APPLICANT: MARION STONE
RUSSEL CREEK DRIVE
LITTLE EDISTO ISLAND
CHARLESTON COUNTY
TMS # 066-00-00-061
SAND CREEK

FILE #025-91D

PRIVATE
RECREATIONAL
DOCK

DATE: NOVEMBER 21, 2003
SCALE: 1" = 300'
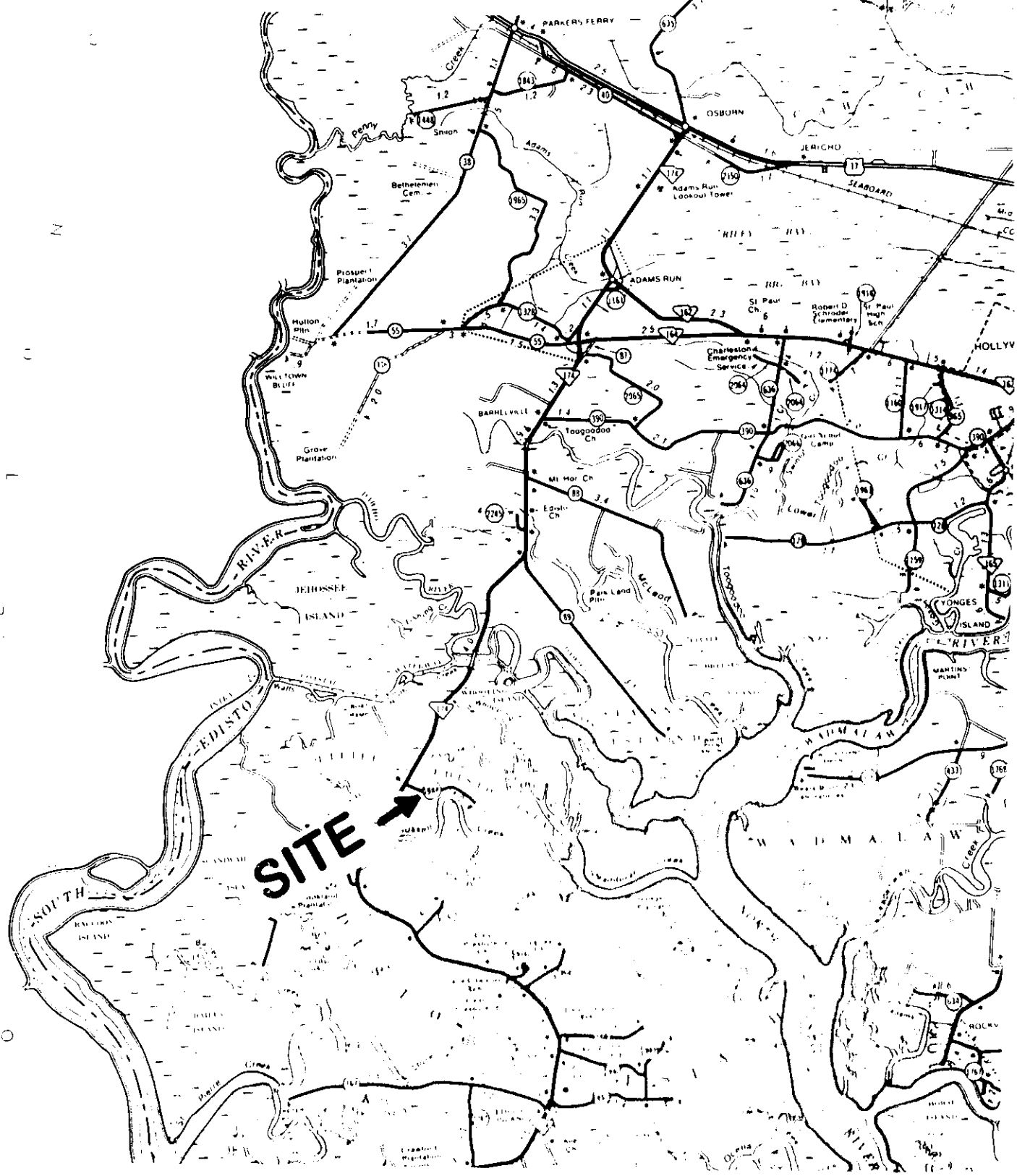
300 0 300