SCDHEC OFFICE OF OCEAN AND COASTAL RESOURCE MANAGEMENT
PERMIT APPLICATION PUBLIC NOTICE

March 4, 2004

Permit Number: OCRM-04-075-E
Permit ID: 49508

The SCDHEC Office of Ocean and Coastal Resource Management has received an application for a permit for the alteration of a critical area. This application was submitted pursuant to the Coastal Zone Management Act (Act 123) of the 1977 South Carolina General Assembly. The application, in brief, is described as follows:

APPLICANT: Santee Cooper
c/o Teresa Hensley
P.O. Box 2946101
Moncks Corner, SC 29461-2901

LOCATION: On and adjacent to the Ashley River south of Azalea Drive near the I-26/Route 7 interchange, Charleston County, South Carolina.
TMS#: N/A

WORK: The work as proposed, and shown on the attached plans consists of repairing a 1.4 mile section of the existing N. Charleston to Faber Place 115 kv power transmission line. Work includes replacing 14 wooden structures with new steel structures. The purpose of the described activity is for public utility use.

This public notice is being distributed to all known interested persons and agencies to assist in developing facts on which a decision by OCRM can be based. Comments concerning the proposed work should be submitted in writing, setting forth sufficient detail to furnish a clear understanding of the reasons for support or opposition.

The decision to issue or deny a permit will be based on the individual merits of the application, the policies specified in the South Carolina Coastal Zone Management Act, and the considerations outlined in the State of South Carolina Coastal Zone Management Program. Interested parties who wish to be notified of final permit action must notify OCRM in writing of this request.

To assure review by OCRM, comments regarding this application must be received by OCRM on or before April 3, 2004. For further information please contact the project manager for this activity, Bill Eiser at 747-4323, ext. 120.

PLEASE REPLY TO:

SCDHEC OFFICE OF OCEAN AND COASTAL RESOURCE MANAGEMENT
1362 McMillan Avenue, Suite 400
Charleston, South Carolina 29405

Please refer to P/N# OCRM-04-075-E

Tess Rodgers, Critical Area Permitting Coordinator

M


131040
3 pole
2 pole

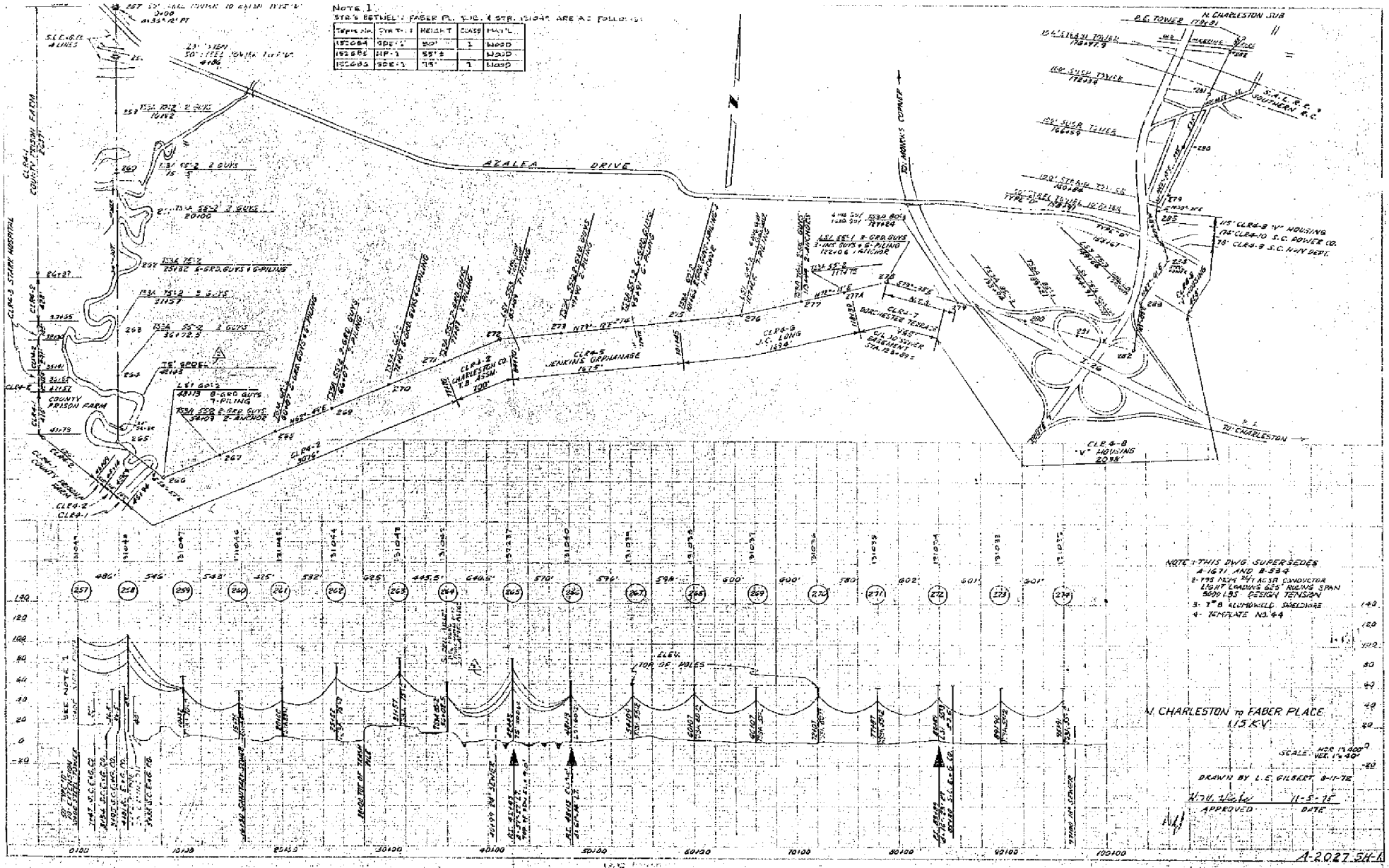
NOTE 1
STR.'S BETWEEN FABER PL. & N. CHARLESTON & STR. 131045 ARE AS FOLLOWS:
AZALEA DRIVE
COUNTY PRISON FARM
N. CHARLESTON SUB
N. CHARLESTON
NOTE: THIS DWG. SUPERSEDES A-1671 AND B-594
N. CHARLESTON to FABER PLACE 115 KV
DRAWN BY L.E. GILBERT 8-11-72
APPROVED
DATE
A-2027 SH-1
5240-D02-5004 SHT.1

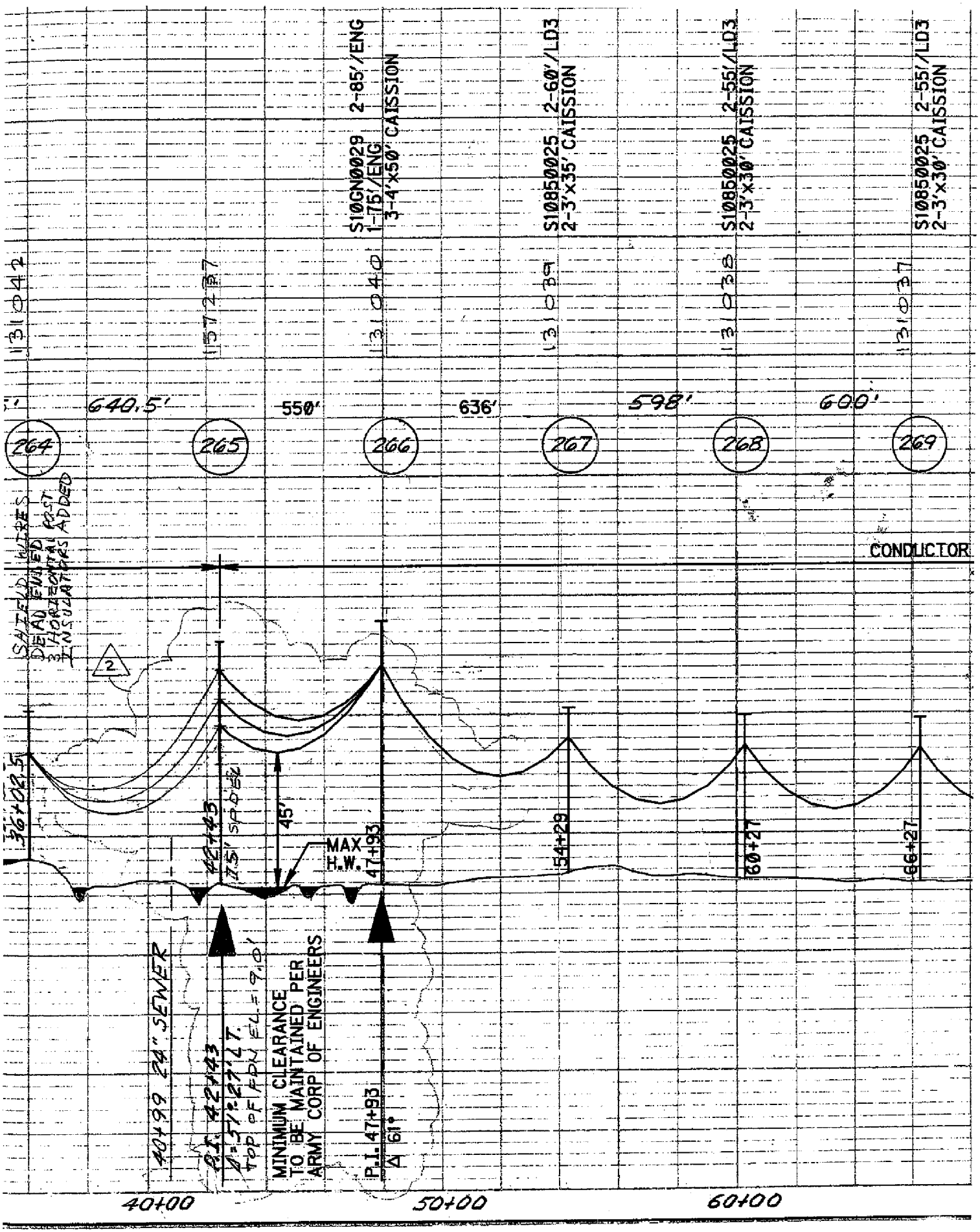

PLATE 1, PLAN-PROFILE

KEUFFEL & ESSER CO.