11771
SD 4-26-04
PIN 18-04-04-03

DHEC
PROMOTE PROTECT PROSPER
South Carolina Department of Health and Environmental Control

# STANDARD APPLICATION FORM FOR LAND DISTURBING ACTIVITIES STORMWATER PERMITTING

RECEIVED
APR 0 1 2004
DHEC-OCRM
CHARLESTON OFFICE

**SECTION 1 - Administrative Information**
**(To Be Completed By All Applicants)**

Date: March 22, 2004

1. Facility or project name: ECMD, Inc.
   County: Dorchester County City/Town: Summerville
   Location (also shown on location map): Refer to attached map
   Latitude: N33°3.58' Longitude: W80°13.90'
   Tax map #: 122-00-00-012 USGS Quad Name: Summerville

2. Nearest receiving water body: STANLEY Branch
   Distance to nearest receiving water body: ± 993 FEET
   Ultimate receiving water body: Cypress Swamp

3. Are there any wetlands located on the property? Yes If yes, have they been delineated? YES
   Are any federally jurisdictional wetlands being impacted by this project? No If yes, has a Corps permit been issued? No
   Corps permit #: _____ Are any federally non-jurisdictional (state) wetlands being impacted by this project? Yes
   What is the total acreage of federally jurisdictional and state wetland impacts? 0.00 (Juris.) 0.014 (Non-juris.)
   On an 8 ½" X 11" copy of a site plan indicate the wetland impacts and the proposed mitigation.

4. Are there any existing flooding problems in the downstream watershed? No

5. Property owner of record: ECMD - DOC: Mr. Ed Holland
   Address: 2 Grand View St PO Box 130 N. Wilkesboro NC 28659
   Phone (day): 336-667-5976 (night): _____ (fax): 336-903-0000

6. Person financially responsible for the land disturbing activity: same as item #5
   (if different than above)
   Address: _____
   Phone (day): _____ (night): _____ (fax): _____

7. Agent or day-to-day contact (if applicable): _____
   Address: _____
   Phone (day): _____ (night): _____ (fax): _____

8. Plan preparer, engineer, or technical representative: Sinclair & Associates, LLC
   Address: PO Box 946 Summerville, SC 29484
   Phone (day): 843-873-0504 (night): _____ (fax): 843-873-0985

9. Contractor or operator (if known): _____
   Address: _____
   Phone (day): _____ (night): _____ (fax): _____

10. Size, total (acres): 40.0 Surface area of land disturbance (acres): 35.5

11. Start date: May 2004 Completion date: April 2005

**SECTION 2A - For Projects That Disturb Less Than One (1) Acre Which Are Not Part of a Larger Common Plan for Development or Sale and Which Are Not Located Within ½ Mile of a Receiving Waterbody in the Coastal Counties**

12. Description of control plan to be used during construction. (Must also be shown on plan sheets or sketch drawing):

    This plan does not have to be prepared by a professional engineer, tier b surveyor, or a landscape architect and there is **NO STATE REVIEW FEE** associated with this type of project. On a case-by-case basis, an NPDES permit with a $125 fee may be required.

13. For this form to be complete, the applicant must sign item 23.

**SECTION 2B - For Projects That Disturb One (1) Acre or More But Less Than or Equal to Two (2) Acres Which Are Not Part of a Larger Common Plan for Development or Sale or Projects That Are Located Within ½ Mile of a Receiving Waterbody in the Coastal Counties (See Special Requirements for Coastal Zone Projects on Instructions Sheet)**

14. Description of control plan to be used during construction. (Must also be shown on plan sheets or sketch drawing): _____

This plan must be prepared by a professional engineer, tier b land surveyor, or a landscape architect

15. Fee: **$125** NPDES General Permit coverage fee applies, exempt from state review fee.

16. SIC code: _____ Is the site located on Indian lands? _____

17. For this form to be complete, the applicant must sign items 23 and 24 and the plan preparer must sign item 25.

**SECTION 2C - For Projects Disturbing More Than Two (2) Acres and/or Projects That Are a Part of a Larger Common Plan for Development or Sale**

18. Is this part of a larger common plan for development or sale? No
If yes, what is the state permit number for the previous approval? No
What is the NPDES permit coverage number? No
Has a Notice of Termination (NOT) been submitted for the NPDES permit coverage? N/A

19. The stormwater management and sediment and erosion control plan for projects of this size must be prepared by a professional engineer, tier b land surveyor, or a landscape architect.

20. SIC code: 1541 Is the site located on Indian lands? No

21. Type of project and fees (please circle the type of activity):
a. Federal - State - Local - School (exempt from State fees, $125 NPDES fee applies): $125.00
b. Industrial - Commercial - Residential - Part of a larger common plan for development or sale [$100 per disturbed acre State fee (max. $2000)] plus $125 NPDES fee. (Maximum total for any project is $2125): $2000.00

22. For this form to be complete, the applicant must sign items 23 and 24 and the plan preparer must sign item 25.

**SECTION 3 - Signatures and Certifications**

23. I hereby certify that all land disturbing construction and associated activity pertaining to this site shall be accomplished pursuant to and in keeping with the terms and conditions of the approved plans. I also certify that a responsible person will be assigned to the project for day-to-day control. I hereby grant authorization to the Department of Health and Environmental Control and/or the local implementing agency the right of access to the site at all times for the purpose of on site inspections during the course of construction and to perform maintenance inspections following the completion of the land disturbing activity.

Mr. Ed Holland
Printed Name
Owner/Person Financially Responsible

[signature], VP. ADMINISTRATION
Signature
Owner/Person Financially Responsible
ECMD, INC.

24. I certify under penalty of law that I have personally examined and am familiar with the information submitted in this application and all attachments and that, based on my inquiry of those persons immediately responsible for obtaining the information contained in the application, I believe that the information is true, accurate and complete. I am aware that there are significant penalties for submitting false information, including the possibility of fine and imprisonment.

Mr. Ed Holland
Printed Name
Owner/Person Financially Responsible

[signature], VP. ADMINISTRATION
Signature
Owner/Person Financially Responsible
ECMD, INC.

25. Designer Certification - One copy of the plans, all specifications and supporting calculations, forms, and reports are herewith submitted and made a part of this application. I have placed my signature and seal on the design documents submitted signifying that I accept responsibility for the design of the system. Further, I certify to the best of my knowledge and belief that the design is consistent with the requirements of Title 48, Chapter 14 of the Code of Laws of SC, 1976 as amended, and pursuant to Regulation 72-300. (Five sets of plans are required for final approval.)

Randall H. Patrick
Signature

14814
S. C. Registration Number

Check appropriate registration: Engineer ✓ Tier B Land Surveyor _____ Landscape Architect _____

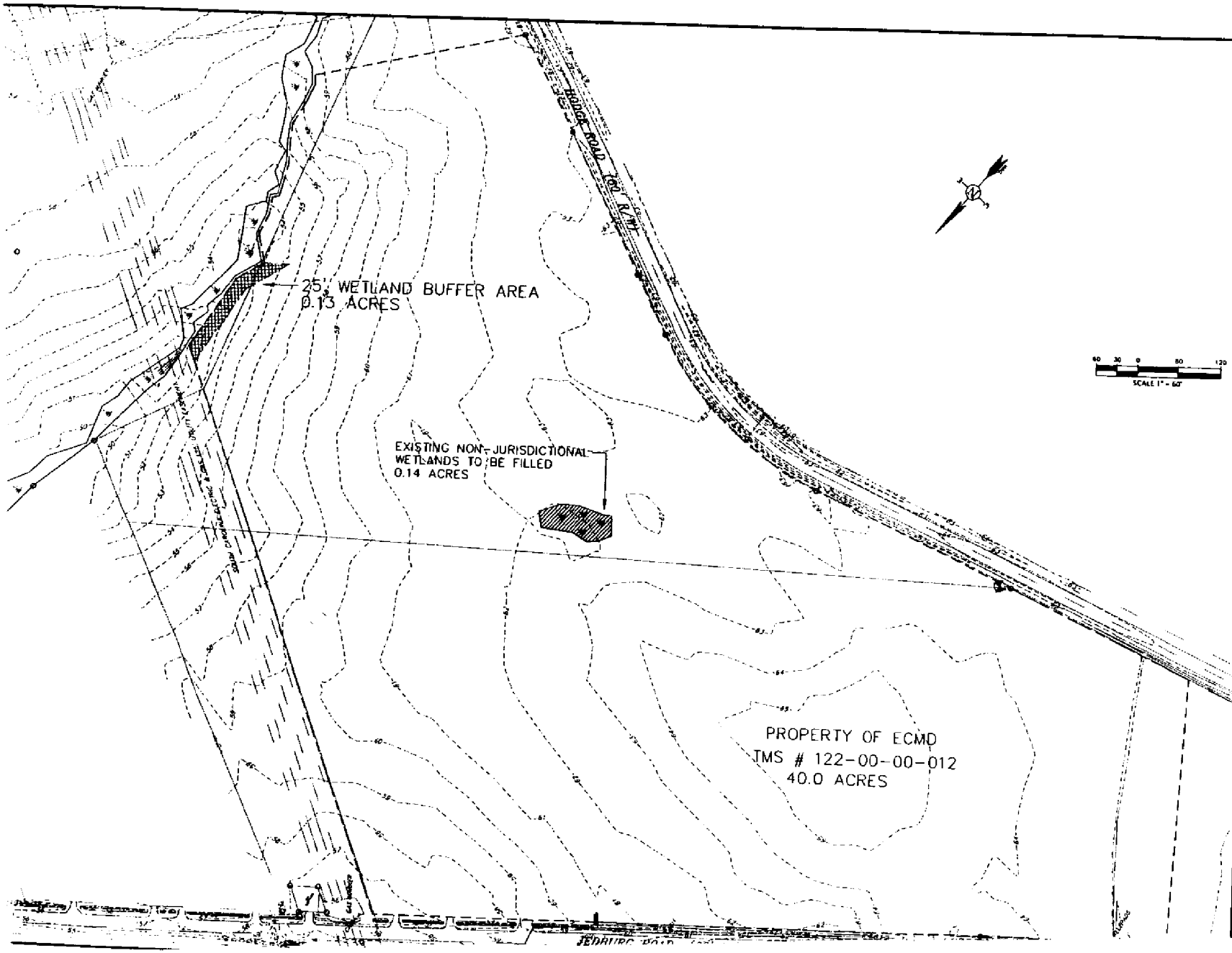


# ECMD WETLAND IMPACTS

| NO. | REVISION | DATE | BY |
|---|---|---|---|
| A | DCRM PERMIT | 3/29/04 | HFV |

## ECMD SITE PLAN

DORCHESTER COUNTY
SOUTH CAROLINA

ECMD Design Collaborative

DATE 3/25/04 APPROVED BY RHP
DRAWN BY DL CHECKED BY HFV
PROJECT NO 4056
SHEET NO 5 OF 7

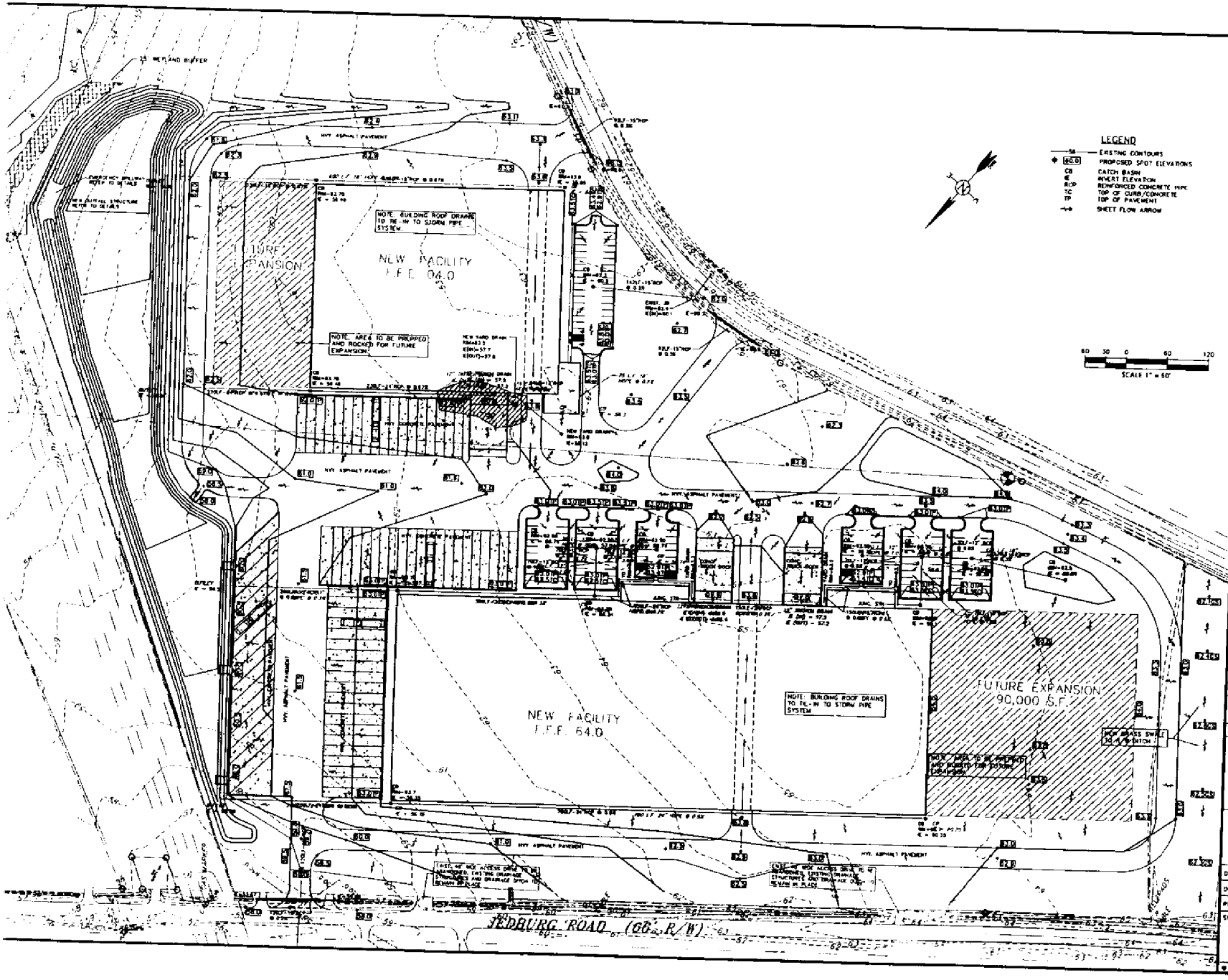


# ECMD GRADING PLAN

| NO | REVISION | DATE | BY |
|---|---|---|---|
| A | DORM PERMIT | 3/19/04 | HFV |

# ECMD SITE PLAN

DORCHESTER COUNTY
SOUTH CAROLINA

ECMD Design Craftsmanship

DATE: 3/25/04 APPROVED BY: RHP
DRAWN BY: DL CHECKED BY: HFV
PROJECT NO. 4056
SHEET NO. 8 OF 8

GR-1

REVISION A

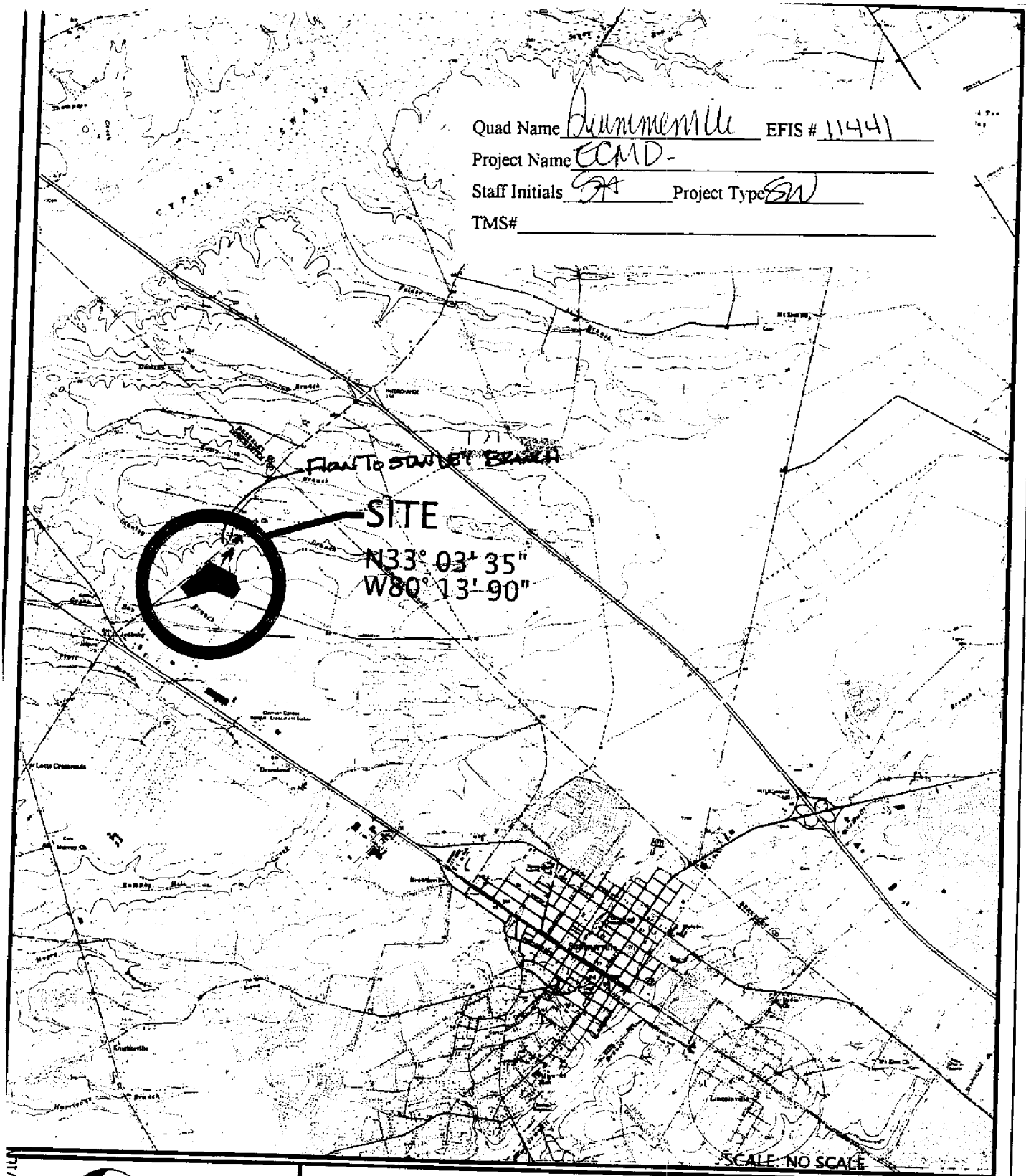


SINCLAIR & ASSOCIATES, LLC
ENGINEERS, SURVEYORS & MANAGERS
P.O. BOX 946 SUMMERVILLE, SC 29484
(843)873-0504 FAX (843)873-0985

# SUMMERVILLE
# 7.5 MINUTE USGS QUADRANGLE

HODGE ROAD @ JEDBURG ROAD, DORCHESTER COUNTY, SC

SHEET 1 OF 1
March 2004