

RECEIVED

JUN 19 2014

SITE ASSESSMENT,
REMEDICATION &
REVITALIZATION

Ms. Addie Walker
South Carolina Department of Health and Environmental Control
2600 Bull Street
Columbia, SC 29201

June 18, 2014

Dear Ms. Walker,

**Subject: Proposed activities for property west of Bruckner Road
Auriga, Spartanburg Facility
BoW Site ID# 00225, VCC 13-5841-RP
AECOM Project No. 60280417**

The purpose of this letter is to provide the planned activities for the property west of Bruckner Road and south of I-85.

We will install a performance monitoring well pair on the property as requested by your letter dated November 18, 2013. The proposed location is presented on the attached Figure 1. The well pair will include one well screened into saprolite and one well screened into bedrock. These wells will be completed, developed, and sampled prior to the start of remediation activities. This plan is consistent with the previously approved and implemented performance monitoring well activities. The same driller and procedures will be used for this pair. After sampling is complete, AECOM will inject sodium lactate at four locations within the property. The four locations are proposed on the attached Figure 2. The spacing and location of the four injection points is consistent with the injection plans previously approved for adjacent areas. We will be prepared to inject at a fifth location if needed. This fifth injection point will only occur if it is determined in the field that it will improve coverage within a part of the target area and will be within the area defined by the four proposed points. After injection is complete we will include the monitoring well pair in the existing performance monitoring events. The wells will be sampled for volatile organics, including chloroform during a minimum of four events. Monitoring events will occur in September, December, March and June. Additional activity will be determined based on the results of the quarterly sampling events.

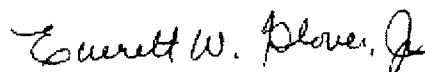
Some clearing of trees will be necessary for equipment access during drilling activities. In addition, some placement of gravel on the property may be required. These activities will be limited to the portion of the property presented on Figures 1 and 2 and will be minimized to the extent reasonably practical.

If you have questions, please contact us at 404.965.9600.

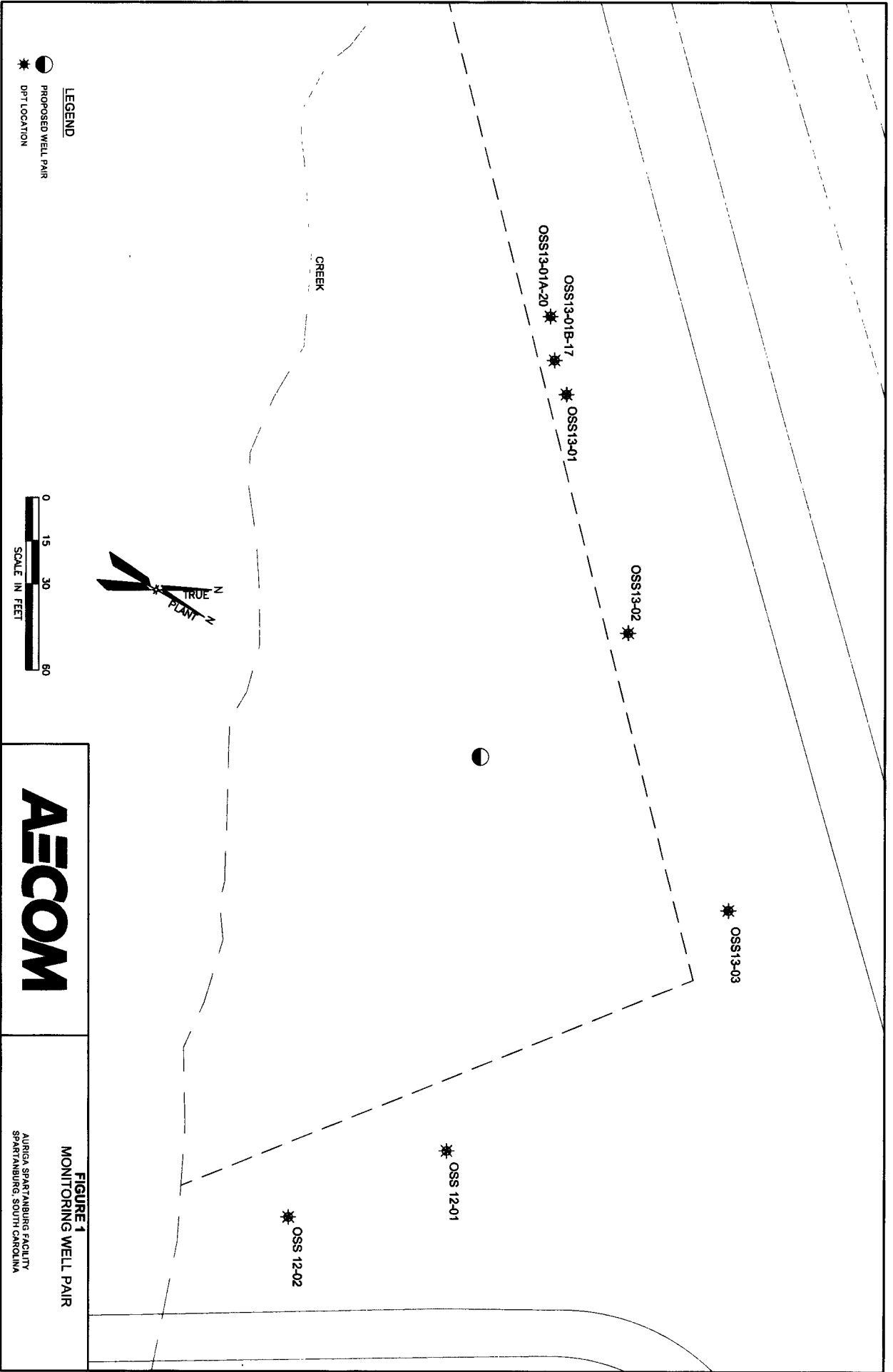
Sincerely,



Bryon Dahlgren, PE
Project Manager

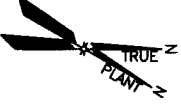


Everett W. Glover, Jr., PE
Senior Program Manager



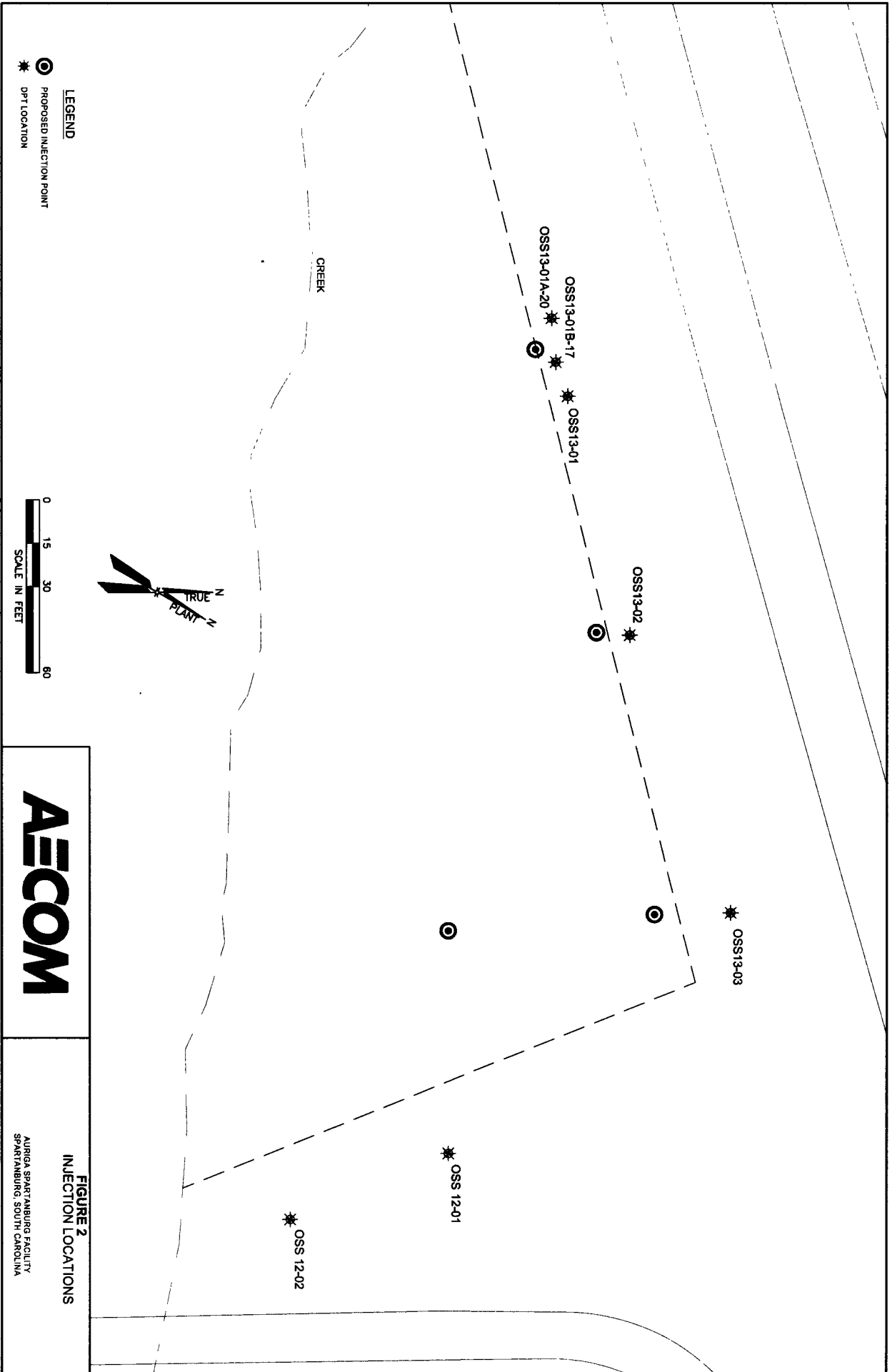
LEGEND
 ○ PROPOSED WELL PAIR
 * DPT LOCATION

0 15 30 60
 SCALE IN FEET



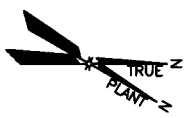
AECOM

FIGURE 1
 MONITORING WELL PAIR
 AURIGA SPARTANBURG FACILITY
 SPARTANBURG, SOUTH CAROLINA



LEGEND
 ○ PROPOSED INJECTION POINT
 * DPT LOCATION

0 15 30 60
 SCALE IN FEET



AECOM

FIGURE 2
 INJECTION LOCATIONS
 AURIGA SPARTANBURG FACILITY
 SPARTANBURG, SOUTH CAROLINA