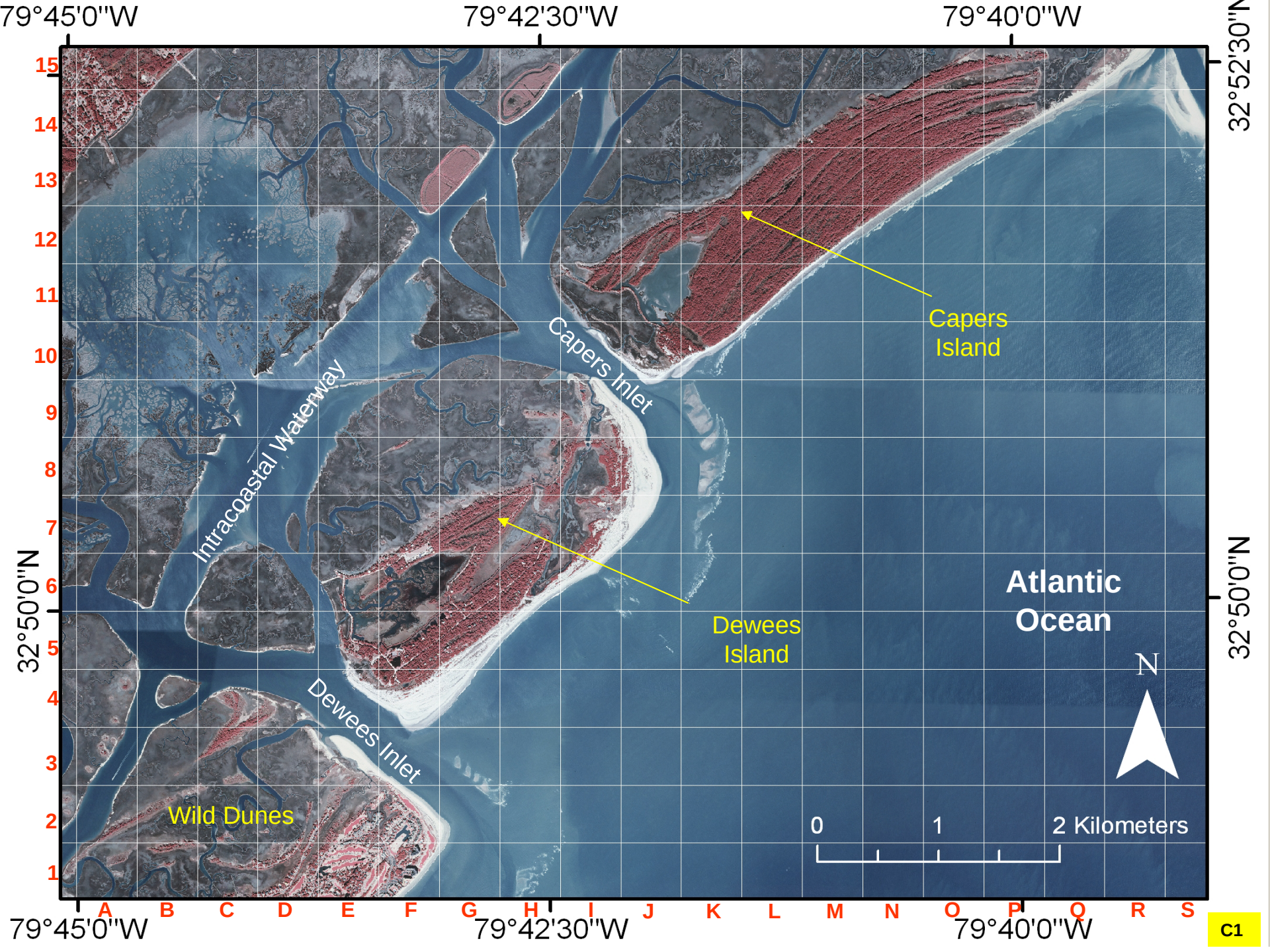
79°45'0"W
79°42'30"W
79°40'0"W
32°52'30"N
32°50'0"N
32°50'0"N
15
14
13
12
11
10
9
8
7
6
5
4
3
2
1
A
B
C
D
E
F
G
H
I
J
K
L
M
N
O
P
Q
R
S
Capers Island
Capers Inlet
Intracoastal Waterway
Dewees Island
Dewees Inlet
Wild Dunes
Atlantic Ocean
N
0
1
2 Kilometers
C1

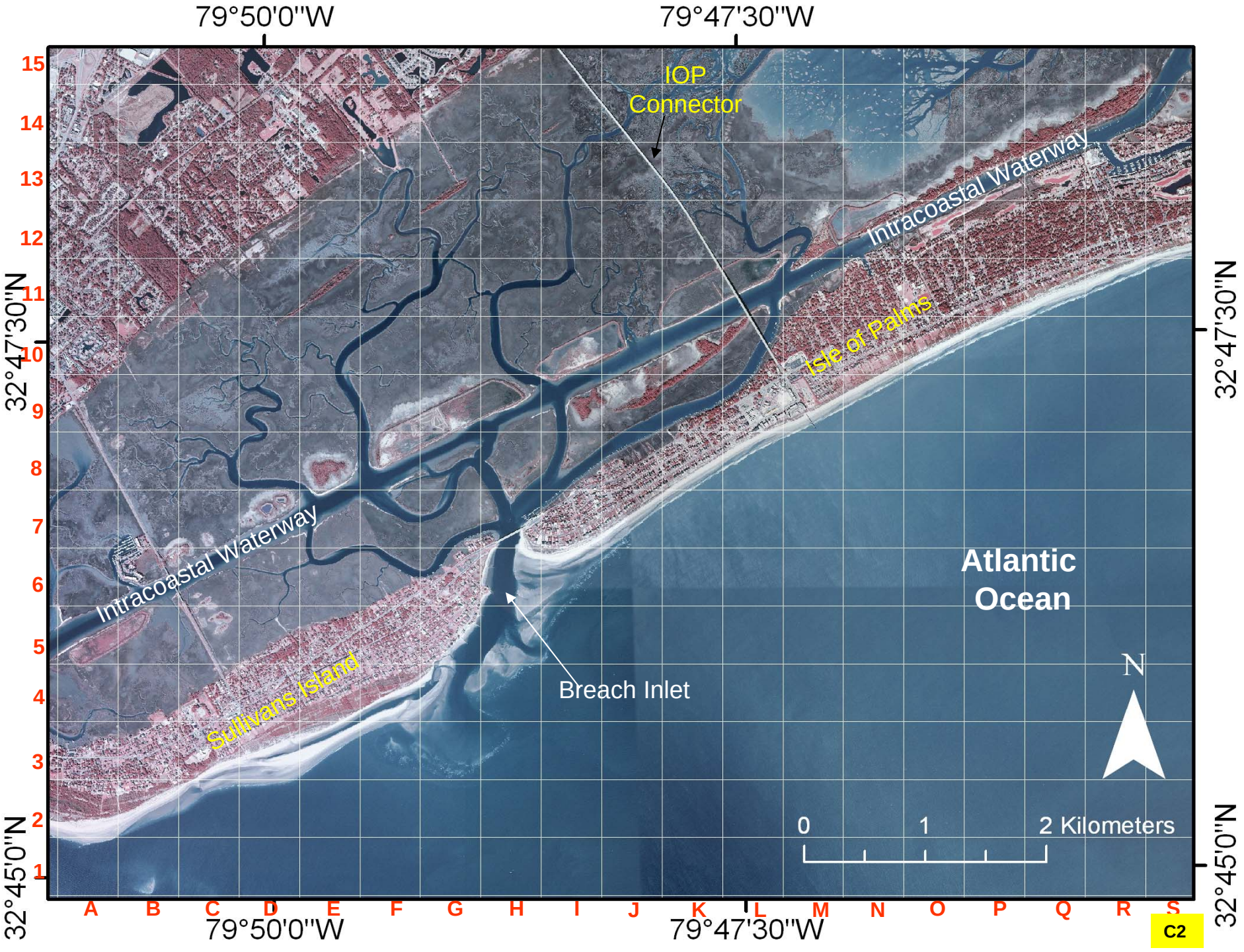
79°50'0"W
79°47'30"W
32°47'30"N
32°45'0"N
IOP
Connector
Intracoastal Waterway
Isle of Palms
Intracoastal Waterway
Sullivans Island
Breach Inlet
Atlantic
Ocean
N
0
1
2 Kilometers
A B C D E F G H I J K L M N O P Q R S
1 2 3 4 5 6 7 8 9 10 11 12 13 14 15
C2

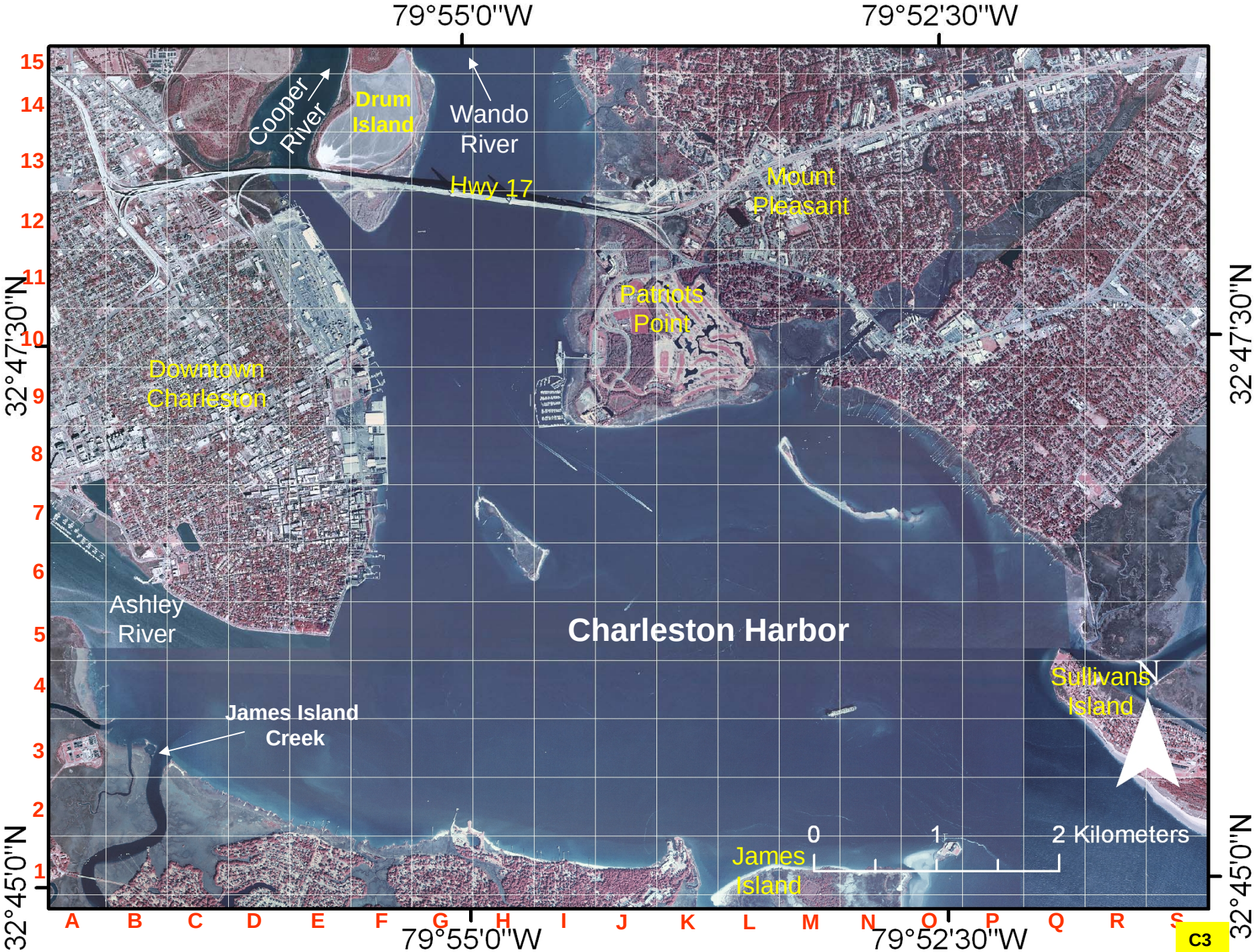
79°55'0"W
79°52'30"W
32°47'30"N
32°45'0"N
Cooper River
Drum Island
Wando River
Hwy 17
Mount Pleasant
Patriots Point
Downtown Charleston
Ashley River
Charleston Harbor
James Island Creek
Sullivans Island
James Island
0
1
2 Kilometers
N
A B C D E F G H I J K L M N O P Q R S
1 2 3 4 5 6 7 8 9 10 11 12 13 14 15
C3

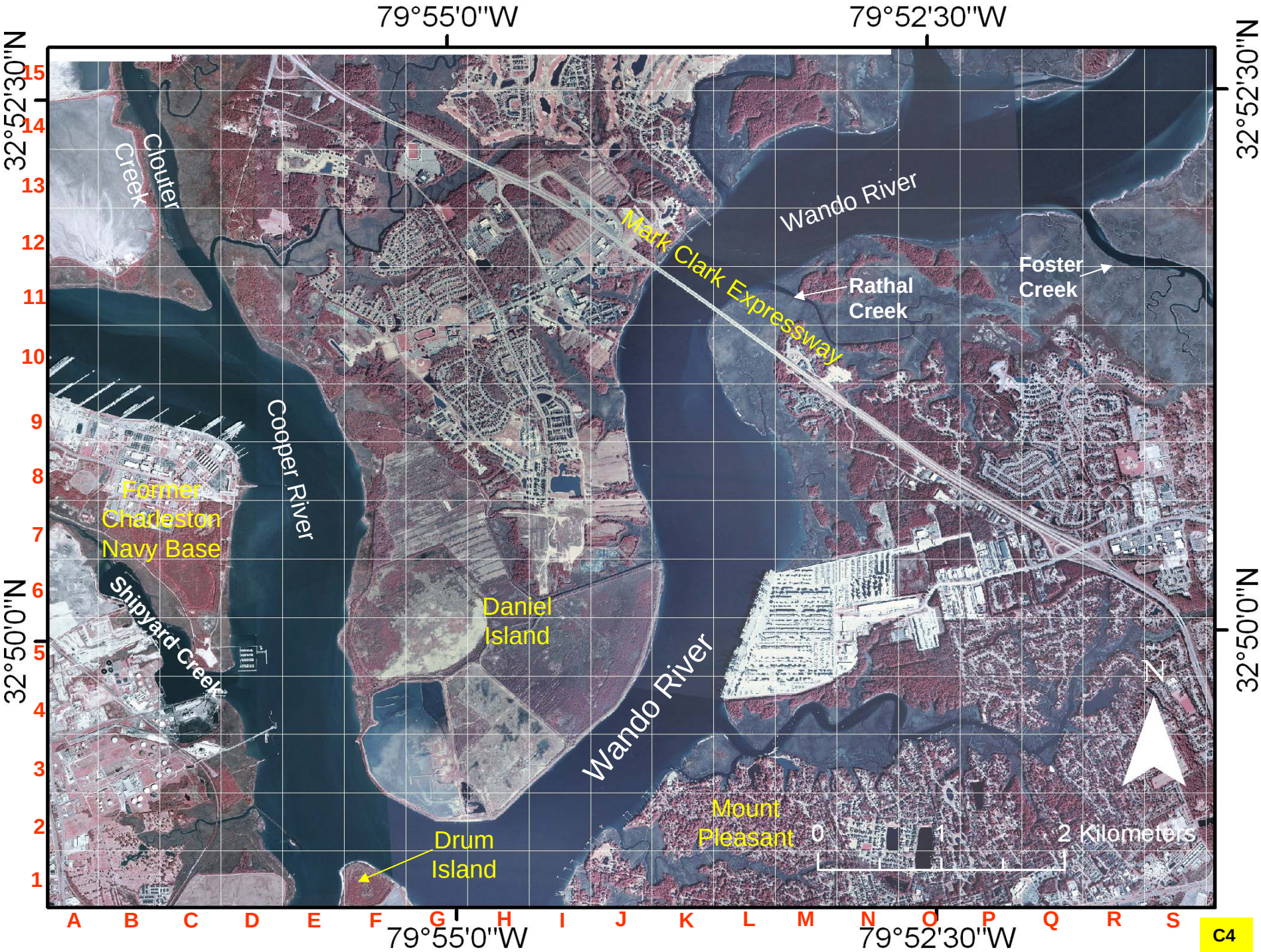
79°55'0"W
79°52'30"W
32°52'30"N
32°50'0"N
Clouter Creek
Wando River
Mark Clark Expressway
Rathal Creek
Foster Creek
Cooper River
Former Charleston Navy Base
Shipyard Creek
Daniel Island
Wando River
Mount Pleasant
Drum Island
0
1
2 Kilometers
N
A B C D E F G H I J K L M N O P Q R S
1 2 3 4 5 6 7 8 9 10 11 12 13 14 15
C4

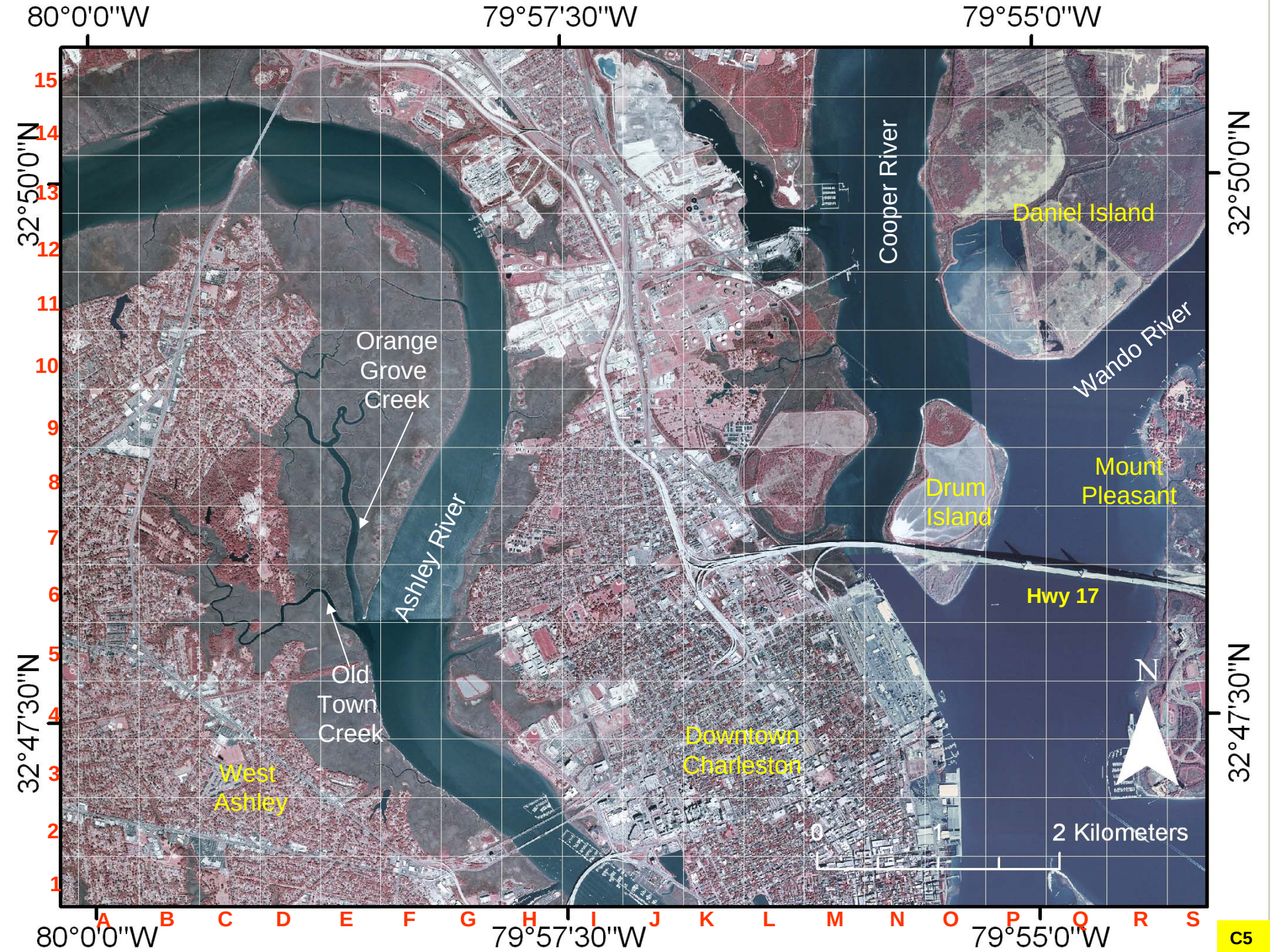
80°0'0"W
79°57'30"W
79°55'0"W
32°50'0"N
32°47'30"N
15
14
13
12
11
10
9
8
7
6
5
4
3
2
1
A
B
C
D
E
F
G
H
I
J
K
L
M
N
O
P
Q
R
S
Cooper River
Daniel Island
Wando River
Orange Grove Creek
Ashley River
Drum Island
Mount Pleasant
Hwy 17
Old Town Creek
Downtown Charleston
West Ashley
N
0
1
2 Kilometers

C5

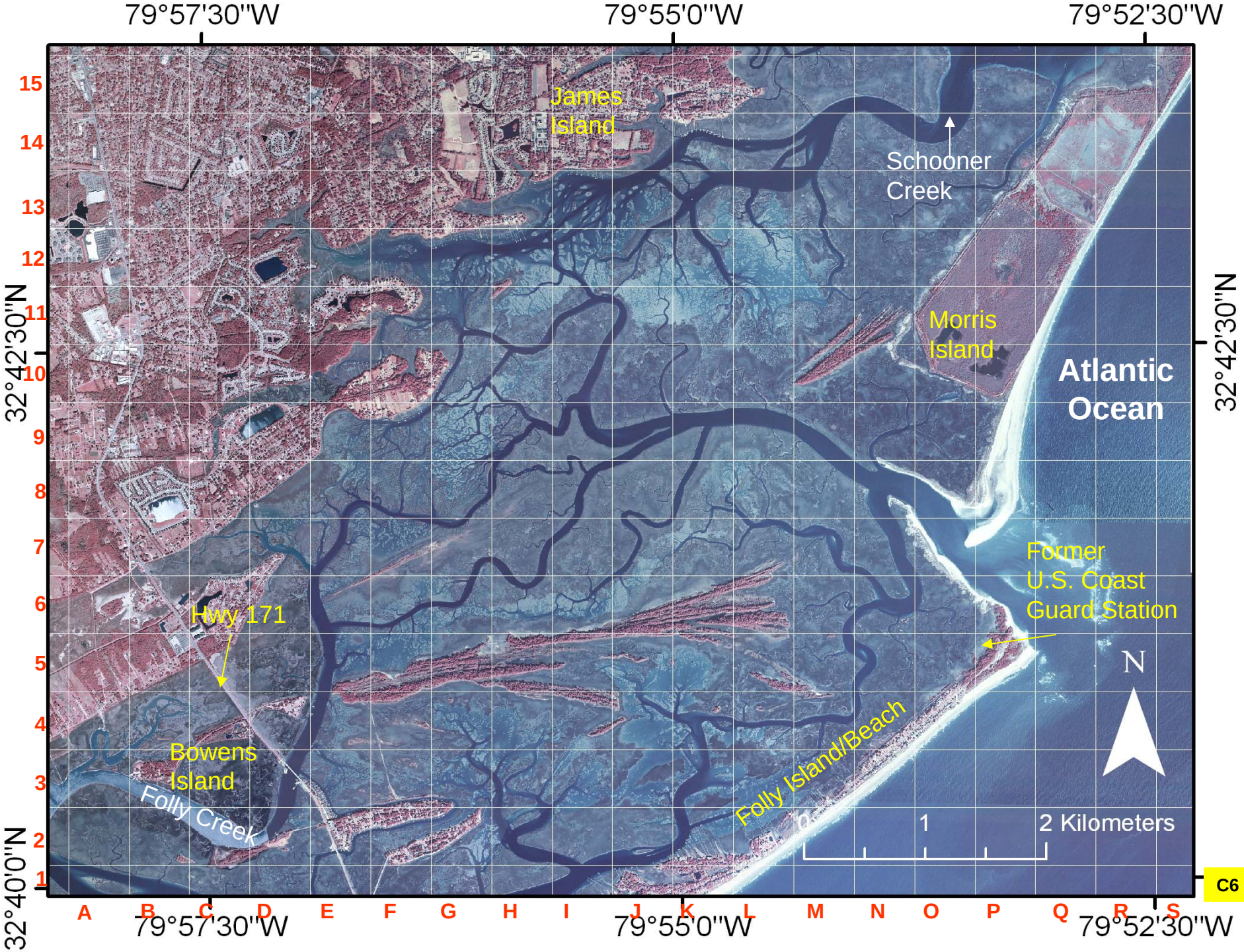
79°57'30"W
79°55'0"W
79°52'30"W
32°42'30"N
32°40'0"N
15
14
13
12
11
10
9
8
7
6
5
4
3
2
1
A
B
C
D
E
F
G
H
I
J
K
L
M
N
O
P
Q
R
S
James Island
Schooner Creek
Morris Island
Atlantic Ocean
Former U.S. Coast Guard Station
Hwy 171
Bowens Island
Folly Creek
Folly Island/Beach
N
0
1
2 Kilometers
C6

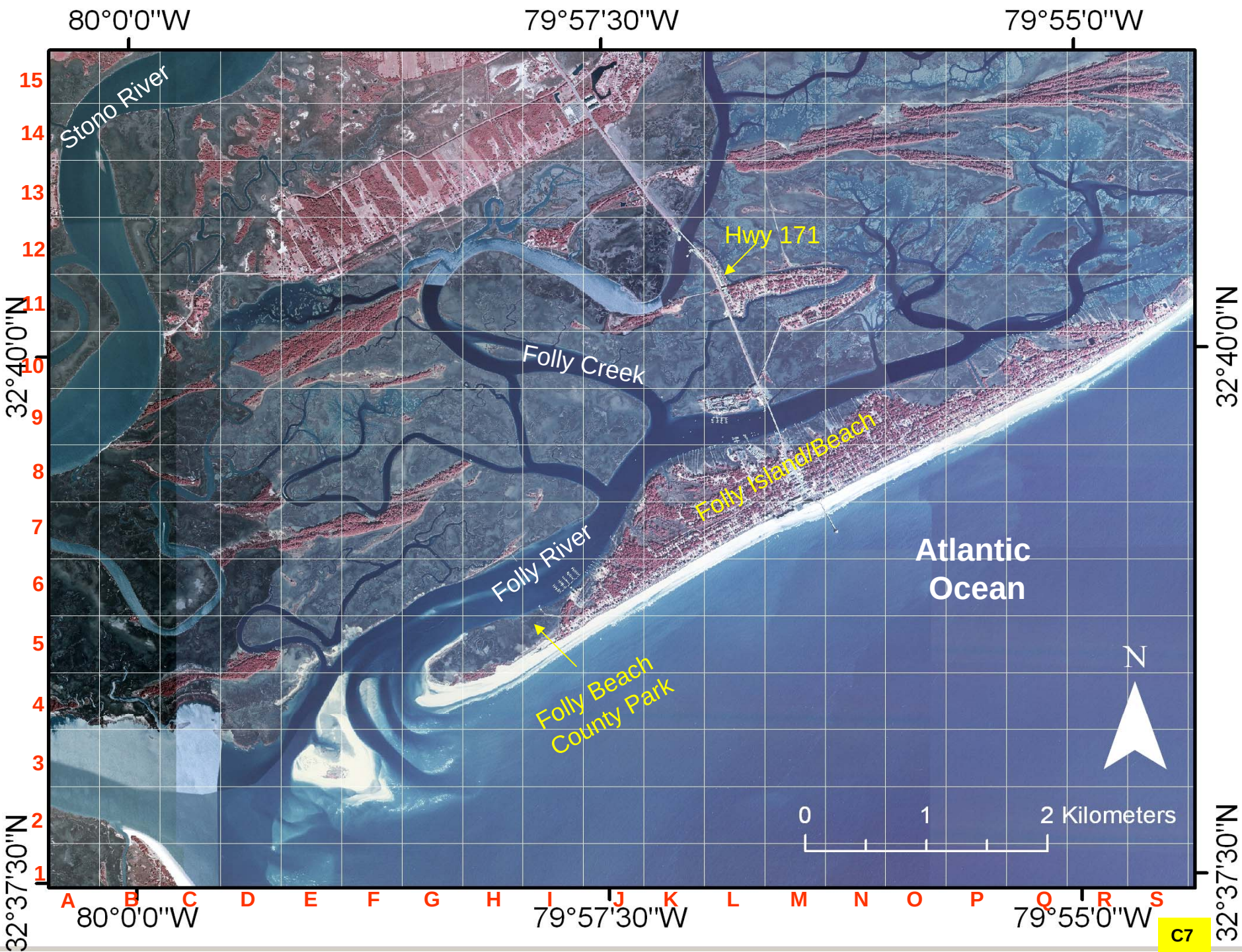
80°0'0"W
79°57'30"W
79°55'0"W
32°40'0"N
32°37'30"N
15
14
13
12
11
10
9
8
7
6
5
4
3
2
1
A
B
C
D
E
F
G
H
I
J
K
L
M
N
O
P
Q
R
S
Stono River
Hwy 171
Folly Creek
Folly Island/Beach
Folly River
Atlantic Ocean
Folly Beach County Park
N
0
1
2 Kilometers
C7

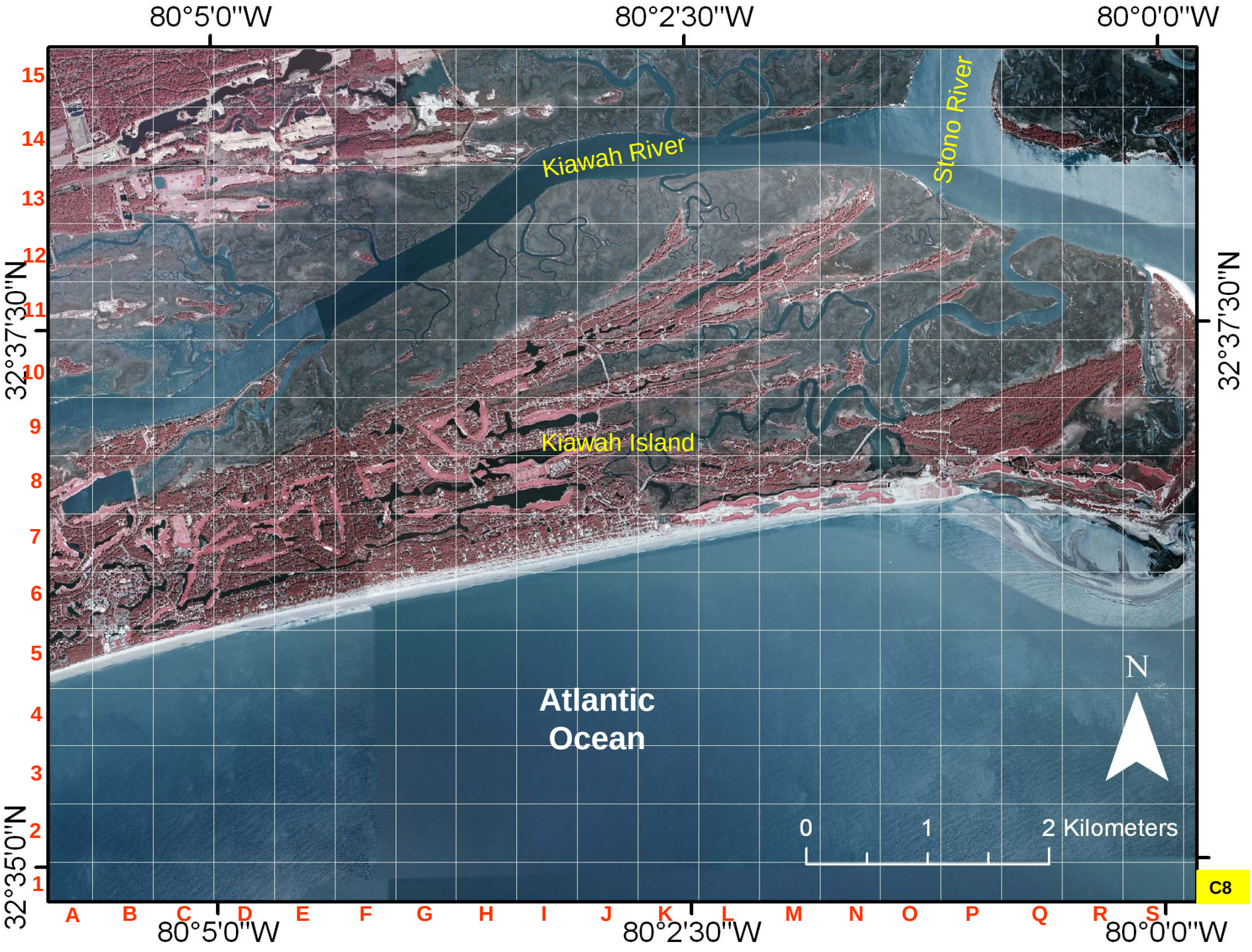
80°5'0"W
80°2'30"W
80°0'0"W
32°37'30"N
32°35'0"N
15
14
13
12
11
10
9
8
7
6
5
4
3
2
1
A B C D E F G H I J K L M N O P Q R S
Kiawah River
Stono River
Kiawah Island
Atlantic Ocean
N
0 1 2 Kilometers
C8

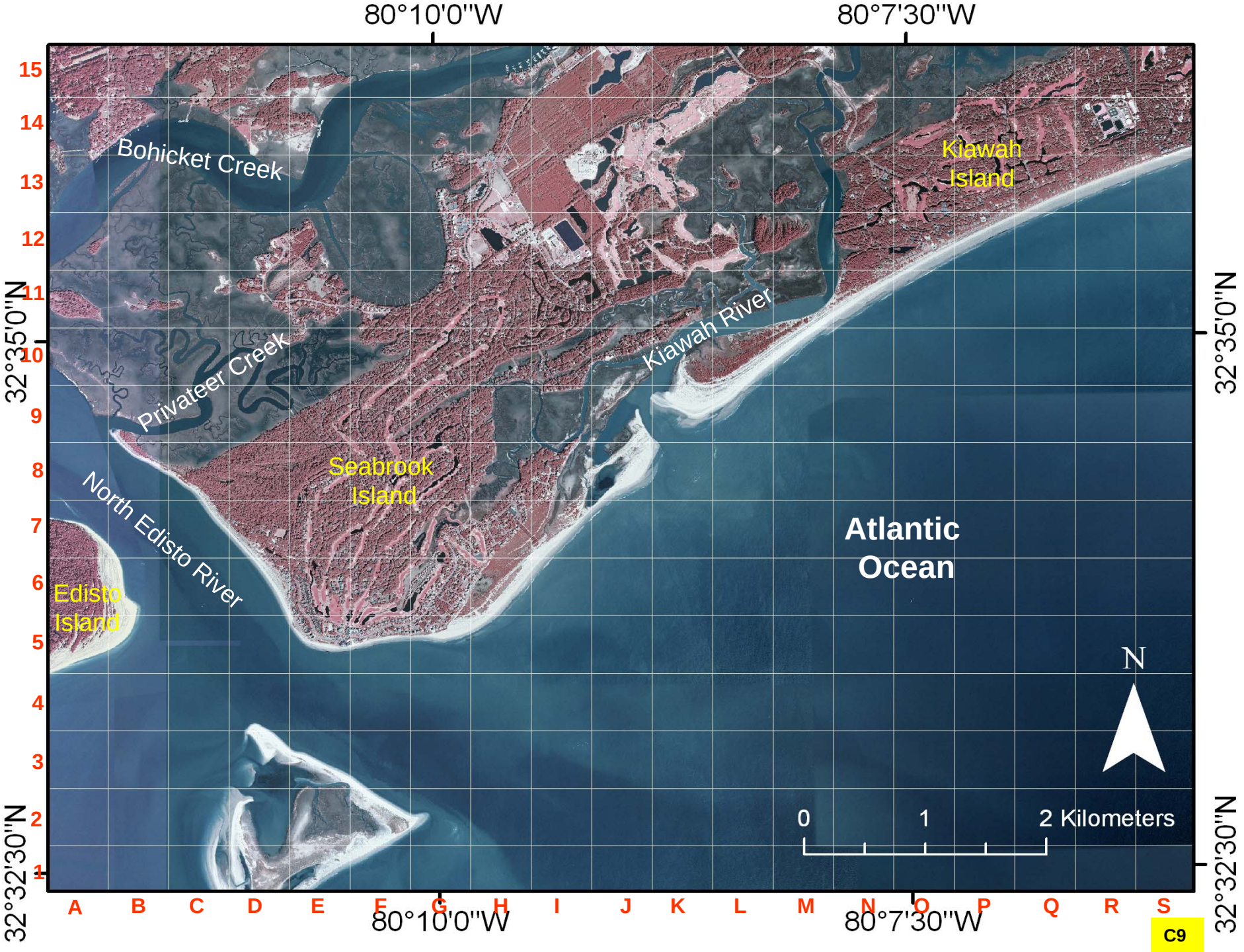
80°10'0"W
80°7'30"W
32°35'0"N
32°32'30"N
Bohicket Creek
Kiawah Island
Kiawah River
Privateer Creek
Seabrook Island
North Edisto River
Edisto Island
Atlantic Ocean
N
0
1
2 Kilometers
15
14
13
12
11
10
9
8
7
6
5
4
3
2
1
A
B
C
D
E
F
G
H
I
J
K
L
M
N
O
P
Q
R
S
C9