SCDHEC OFFICE OF OCEAN AND COASTAL RESOURCE MANAGEMENT
PERMIT APPLICATION PUBLIC NOTICE

March 2, 2007

Permit Number: OCRM-07-031-R
Permit ID: 57473

The SCDHEC Office of Ocean and Coastal Resource Management has received an application for a permit for the alteration of a critical area. This application was submitted pursuant to the Coastal Zone Management Act (Act 123) of the 1977 South Carolina General Assembly. The application, in brief, is described as follows:

APPLICANT: T. Heyward Carter, Jr. and Walter D. Blessing, Jr., Trustees
For The Estate of W. O. Hanahan, Jr.
510 Albemarle Rd
Charleston SC 29407

LOCATION: On and adjacent to Ashepoo River at Lot 11 Fenwick Island, Colleton County, South Carolina. TMS#: 345-00-00-011.

WORK: The work as proposed and shown on the attached drawings consists of removing an existing dock and constructing a new dock. Specifically, the applicant seeks to remove an existing structure and build a 5' x 136' walkway, with handrails, leading to a 16' x 16' covered pierhead. Ebbside, a 3' x 20' ramp will access a 10' x 40' floating dock. The work as described is for the applicant's private, recreational use.

This public notice is being distributed to all known interested persons and agencies to assist in developing facts on which a decision by OCRM can be based. Comments concerning the proposed work should be submitted in writing, setting forth sufficient detail to furnish a clear understanding of the reasons for support or opposition.

The decision to issue or deny a permit will be based on the individual merits of the application, the policies specified in the South Carolina Coastal Zone Management Act, and the considerations outlined in the State of South Carolina Coastal Zone Management Program. Interested parties who wish to be notified of final permit action must notify OCRM in writing of this request.

To assure review by OCRM, comments regarding this application must be received by OCRM on or before March 17, 2007. For further information please contact the project manager for this activity, Tess Rodgers at 843-747-4323 ext. 116.

PLEASE REPLY TO:

SCDHEC OFFICE OF OCEAN AND COASTAL RESOURCE MANAGEMENT
1362 McMillan Avenue, Suite 400
Charleston, South Carolina 29405

Please refer to P/N# OCRM-07-031-R

Tess Rodgers, Regulatory Coordinator

m

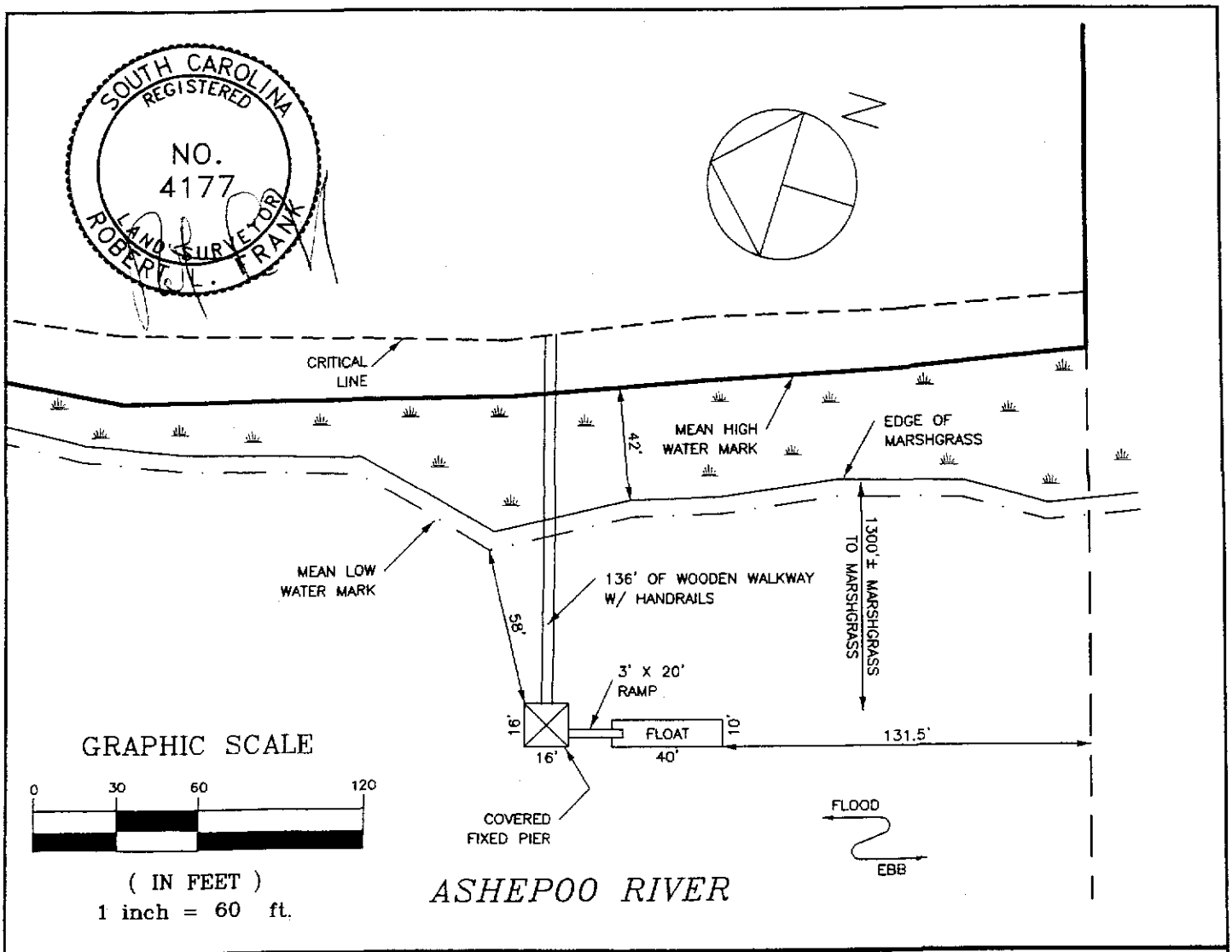

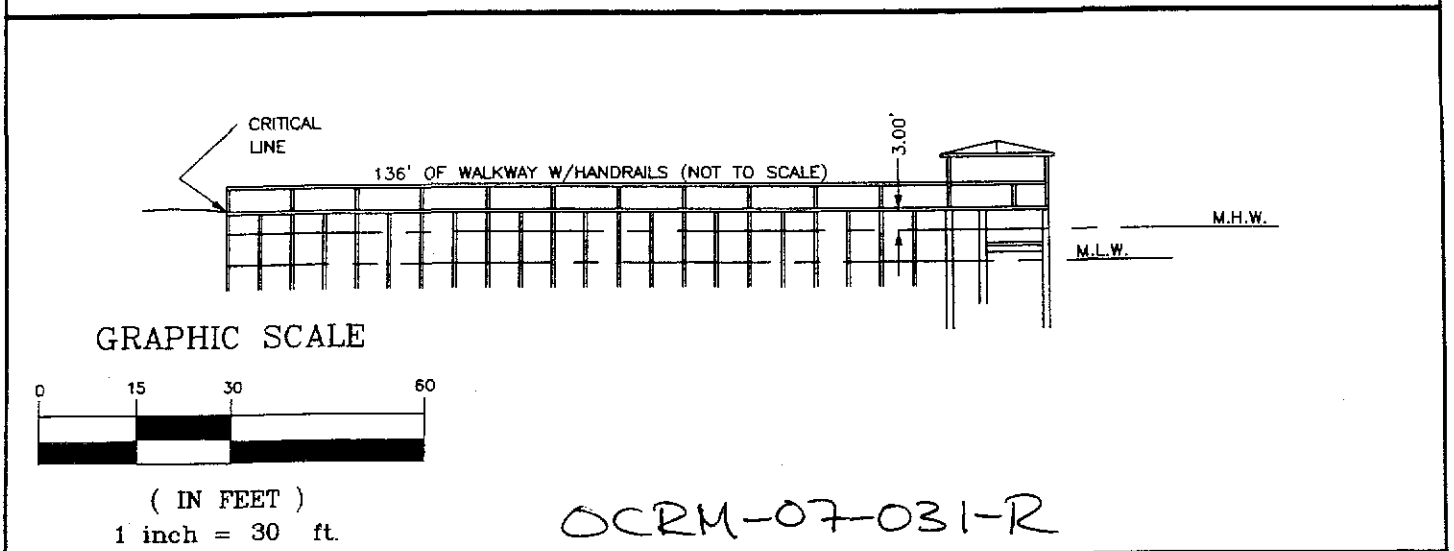

OCRM-07-031-R

APPLICATION BY: C. COTESWORTH PINCKNEY AND T. HEYWARD CARTER	LOCATION	SHT. NAME	SHT. NO.
ADDRESS: FENWICK ISLAND	PROPOSED RECREATIONAL DOCK AT FENWICK ISLAND ASHEPOO RIVER COLLETON COUNTY SOUTH CAROLINA	PLAN AND PROFILE	5 OF 5
DATE: AUGUST 31, 2004			
REVISED: FEBRUARY 27, 2007			

NUMBER	DIRECTION	DISTANCE
L1	N 22°58'48" W	67.22'
L2	N 20°17'39" W	72.82'
L3	N 25°02'23" W	71.28'
L4	N 17°13'07" W	140.48'
L5	N 09°24'42" W	112.56'
L6	N 08°27'08" W	84.58'
L7	N 24°13'38" W	67.09'
L8	N 21°37'31" W	71.74'
L9	N 22°55'14" W	71.15'
L10	N 19°08'30" W	140.30'
L11	N 06°34'56" W	113.68'
L12	N 09°45'03" W	84.02'

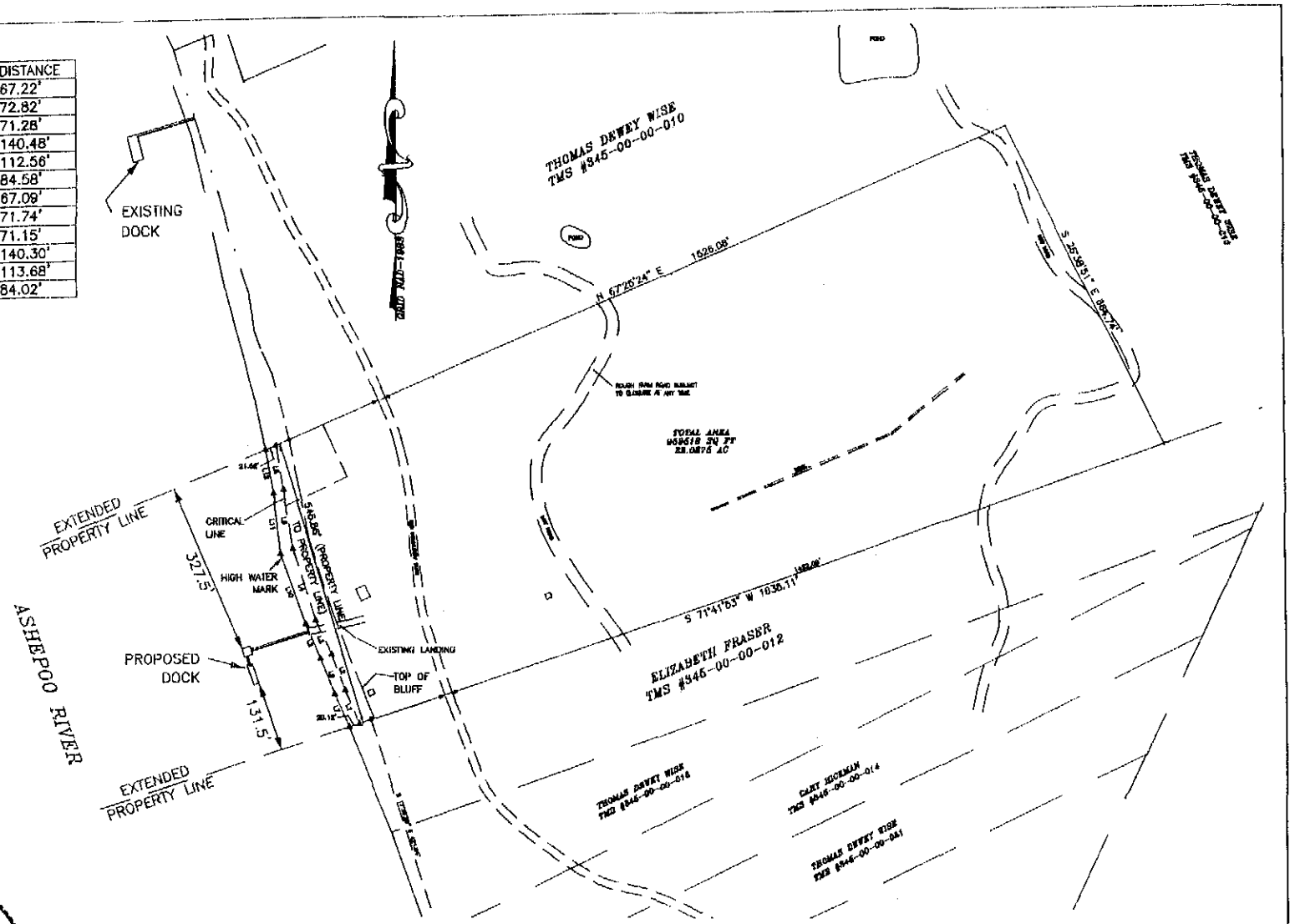

GRAPHIC SCALE

0 150 300 600

(IN FEET)
1 inch = 300 ft.

SOUTH CAROLINA REGISTERED NO. 4177 LAND SURVEYOR ROBERT L. FRANK

OCRM-07-031-R

APPLICATION BY: C. COTESWORTH PINCKNEY AND T. HEYWARD CARTER	LOCATION	SHT. NAME	SHT. NO.
ADDRESS: FENWICK ISLAND	PROPOSED RECREATIONAL DOCK AT FENWICK ISLAND ASHEPOO RIVER COLLETON COUNTY SOUTH CAROLINA	OVERVIEW MAP	4 OF 5
DATE: AUGUST 31, 2004			
REVISED: FEBRUARY 27, 2007			

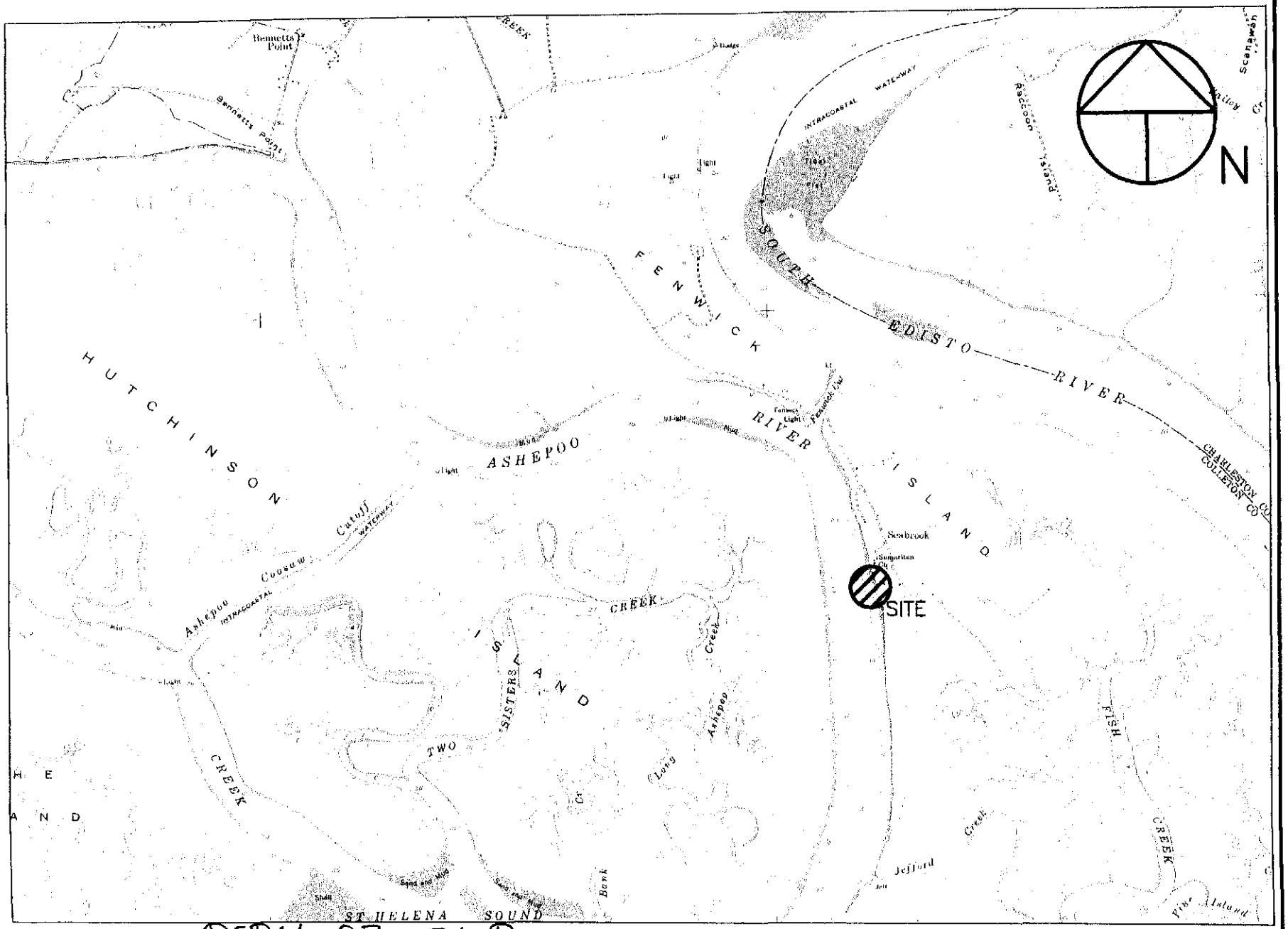

OCRM-07-031-R

APPLICATION BY: C. COTESWORTH PINCKNEY AND T. HEYWARD CARTER	LOCATION	SHT. NAME	SHT. NO.
ADDRESS: FENWICK ISLAND	PROPOSED RECREATIONAL DOCK AT FENWICK ISLAND ASHEPOO RIVER COLLETON COUNTY SOUTH CAROLINA	BENNETT'S POINT QUADRANGLE MAP	3 OF 5
DATE: AUGUST 31, 2004		PROJECT LATITUDE/LONGTITUDE:	
REVISED: FEBRUARY 27, 2007		LATITUDE – 32°31'28.5" LONGITUDE – 80°24'29.9"	

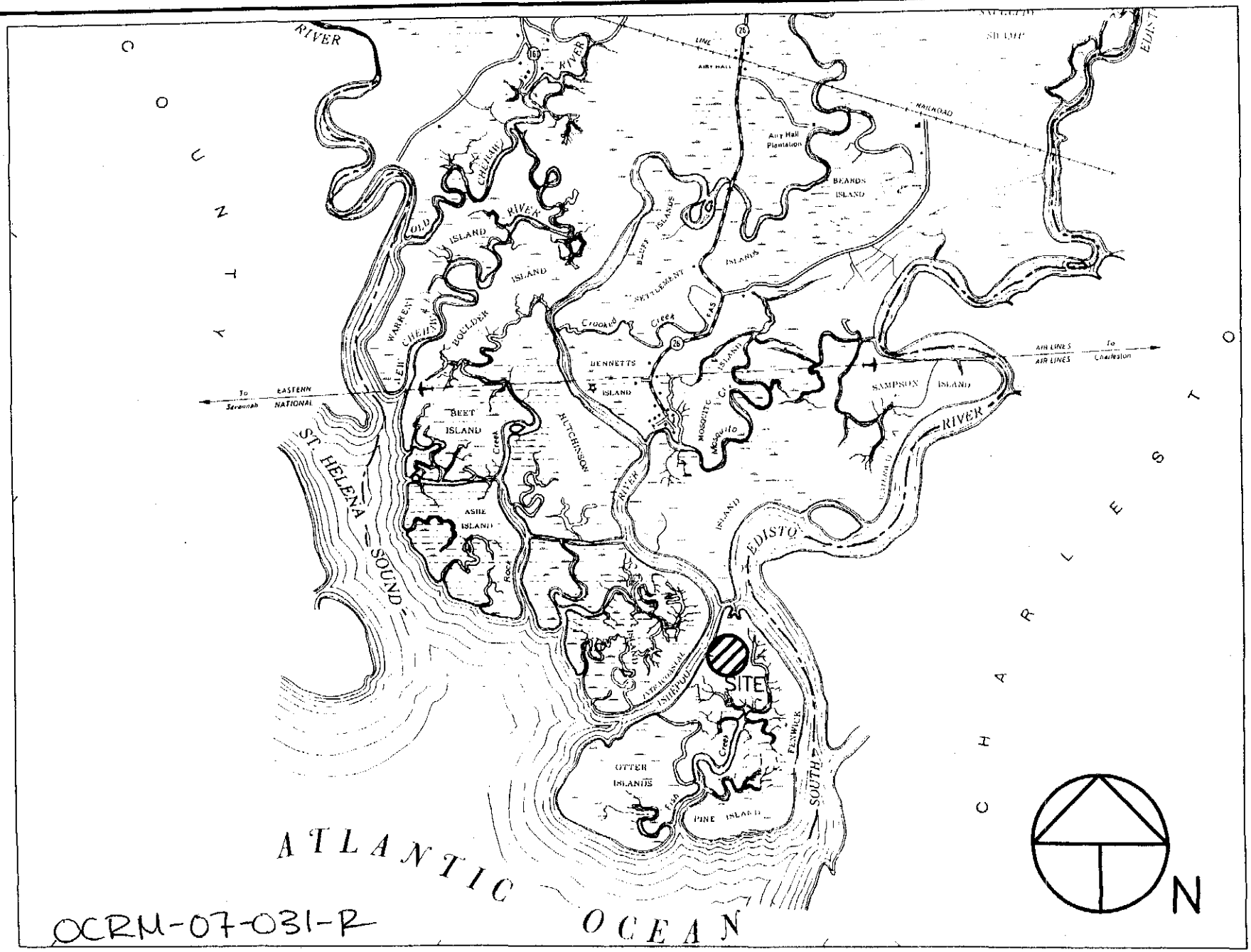

OCRM-07-031-R

APPLICATION BY: C. COTESWORTH PINCKNEY AND T. HEYWARD CARTER	LOCATION	SHT. NAME	SHT. NO.
ADDRESS: FENWICK ISLAND	PROPOSED RECREATIONAL DOCK AT FENWICK ISLAND ASHEPOO RIVER COLLETON COUNTY SOUTH CAROLINA	LOCATION MAP	2 OF 5
DATE: AUGUST 31, 2004			
REVISED: FEBRUARY 27, 2007			