SCDHEC OFFICE OF OCEAN AND COASTAL RESOURCE MANAGEMENT
PERMIT APPLICATION PUBLIC NOTICE

March 2, 2007

Permit Number: OCRM-07-056-M
Permit ID: 57752

The SCDHEC Office of Ocean and Coastal Resource Management has received an application for a permit for the alteration of a critical area. This application was submitted pursuant to the Coastal Zone Management Act (Act 123) of the 1977 South Carolina General Assembly. The application, in brief, is described as follows:

APPLICANT: Dale Wright
C/O George A. Z. Johnson, Jr., Inc.
6171 Savannah Hwy.
Ravenel, SC 29470

LOCATION: On and adjacent to the Wadmalaw River at 6640 Bears Bluff Road, Wadmalaw Island, Charleston County, South Carolina.
TMS#: 133-00-00-001.

WORK: The work as proposed and shown on the attached plans consists of constructing a dock. Specifically, the structure will have a 4' by 881.5' walkway leading to a 12' by 16' covered fixed pierhead, both with handrails. Channelward of the pierhead, a ramp will lead to a 10' by 40' floating dock. The purpose of the activity is for the applicant's private recreational use.

This public notice is being distributed to all known interested persons and agencies to assist in developing facts on which a decision by OCRM can be based. Comments concerning the proposed work should be submitted in writing, setting forth sufficient detail to furnish a clear understanding of the reasons for support or opposition.

The decision to issue or deny a permit will be based on the individual merits of the application, the policies specified in the South Carolina Coastal Zone Management Act, and the considerations outlined in the State of South Carolina Coastal Zone Management Program. Interested parties who wish to be notified of final permit action must notify OCRM in writing of this request.

To assure review by OCRM, comments regarding this application must be received by OCRM on or before March 17, 2007. For further information please contact the project manager for this activity, Fred Mallett at 843-747-4323 ext. 119.

PLEASE REPLY TO:

SCDHEC OFFICE OF OCEAN AND COASTAL RESOURCE MANAGEMENT
1362 McMillan Avenue, Suite 400
Charleston, South Carolina 29405

Please refer to P/N# OCRM-07-056-M

Tess Rodgers, Regulatory Coordinator

m

GEORGE A.Z. JOHNSON, JR., INC.

LAND SURVEYORS

6171 Savannah Highway
Ravenel, South Carolina 29470
(843) 889-1492 Charleston No. 722-3892 Edisto No. 869-1495

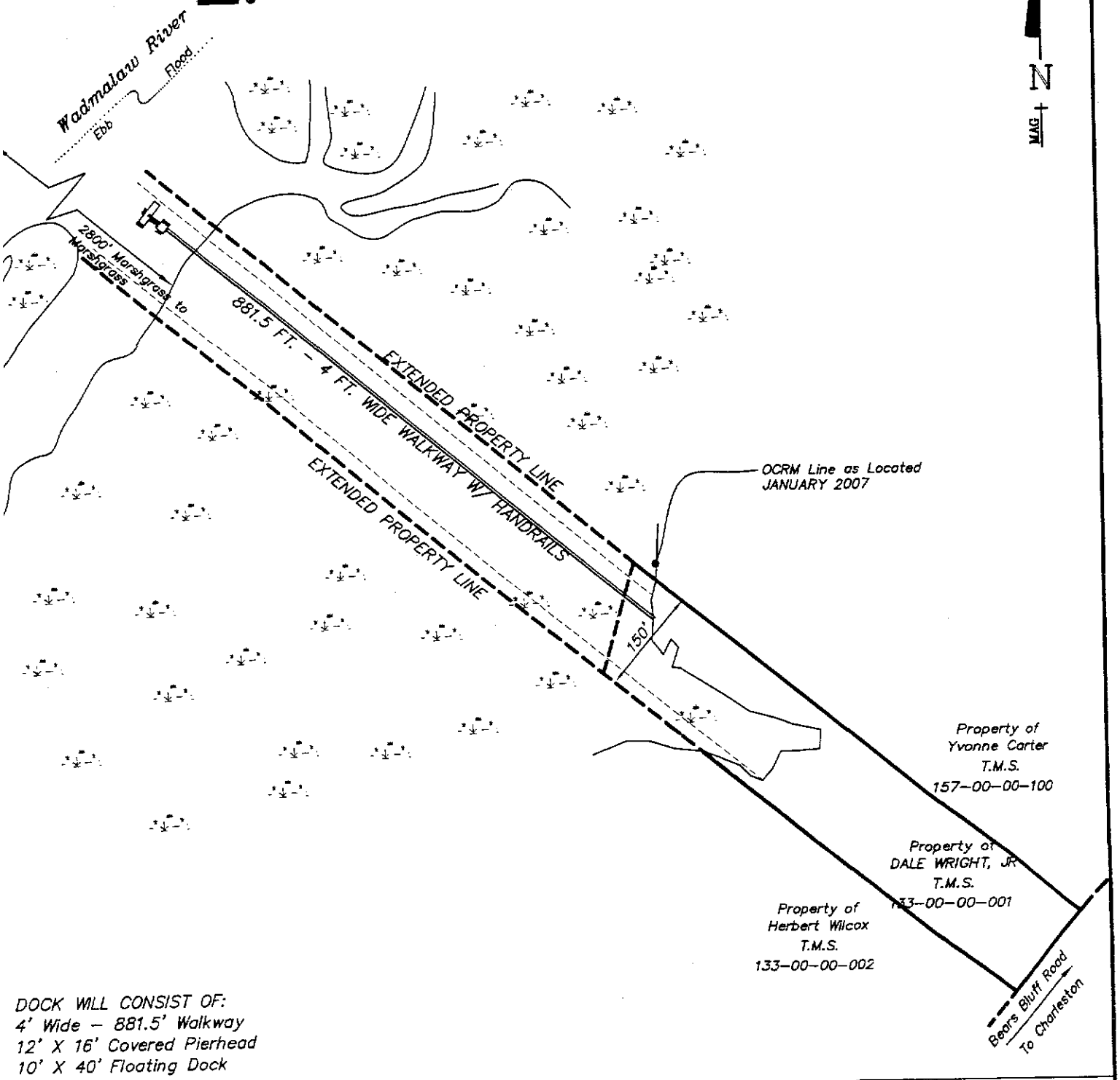

DOCK WILL CONSIST OF:
4' Wide - 881.5' Walkway
12' X 16' Covered Pierhead
10' X 40' Floating Dock

Applicant: Dale Wright, Jr.
6640 Bears Bluff Road
Wadmalaw Island, SC 29487
Charleston County
TMS No. 133-00-00-001
Wadmalaw River
GAZJ JOB # 21895

PROPOSED PRIVATE RECREATIONAL DOCK OVERALL PLAN
FOR TMS 133-00-00-001
DATE: FEB. 6, 2007
SCALE "NTS"

SOUTH CAROLINA PROFESSIONAL REG. NO. 10038 LAND SURVEYOR F. STEVEN JOHNSON

P/N# OCRM-07-056-M

GEORGE A.Z. JOHNSON, JR., INC.

LAND SURVEYORS

6171 Savannah Highway
Ravenel, South Carolina 29470
(843) 889-1492 Charleston No. 722-3892 Edisto No. 869-1495

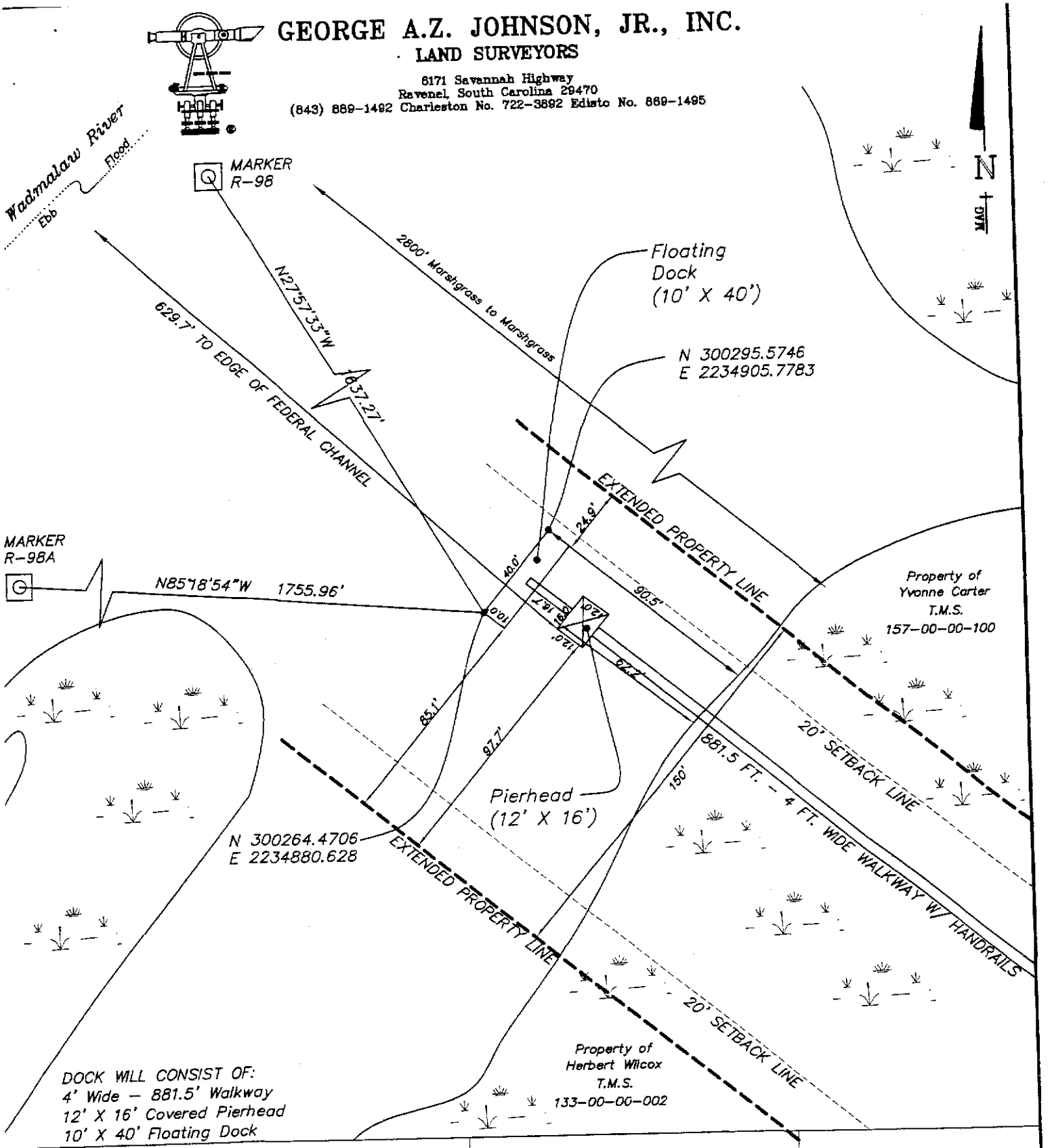

DOCK WILL CONSIST OF:
4' Wide - 881.5' Walkway
12' X 16' Covered Pierhead
10' X 40' Floating Dock

Applicant: Dale Wright, Jr.
6640 Bears Bluff Road
Wadmalaw Island, SC 29487
Charleston County
TMS No. 133-00-00-001
Wadmalaw River
GAZJ JOB # 21895

PROPOSED PRIVATE RECREATIONAL DOCK DETAIL PLAN FOR TMS 133-00-00-001
DATE: FEB. 6, 2007
SCALE 1" = 50'

Sheet 3 of 4

SOUTH CAROLINA PROFESSIONAL REG. No. 10038 LAND SURVEYOR F. STEVEN JOHNSON

P/N# OCRM-07-056-M

GEORGE A.Z. JOHNSON, JR., INC.

· LAND SURVEYORS ·

6171 Savannah Highway
Ravenel, South Carolina 29470
(843) 889-1492 Charleston No. 722-3892 Edisto No. 869-1495

DOCK WILL CONSIST OF:
4' Wide – 881.5' Walkway
12' X 16' Covered Pierhead
10' X 40' Floating Dock

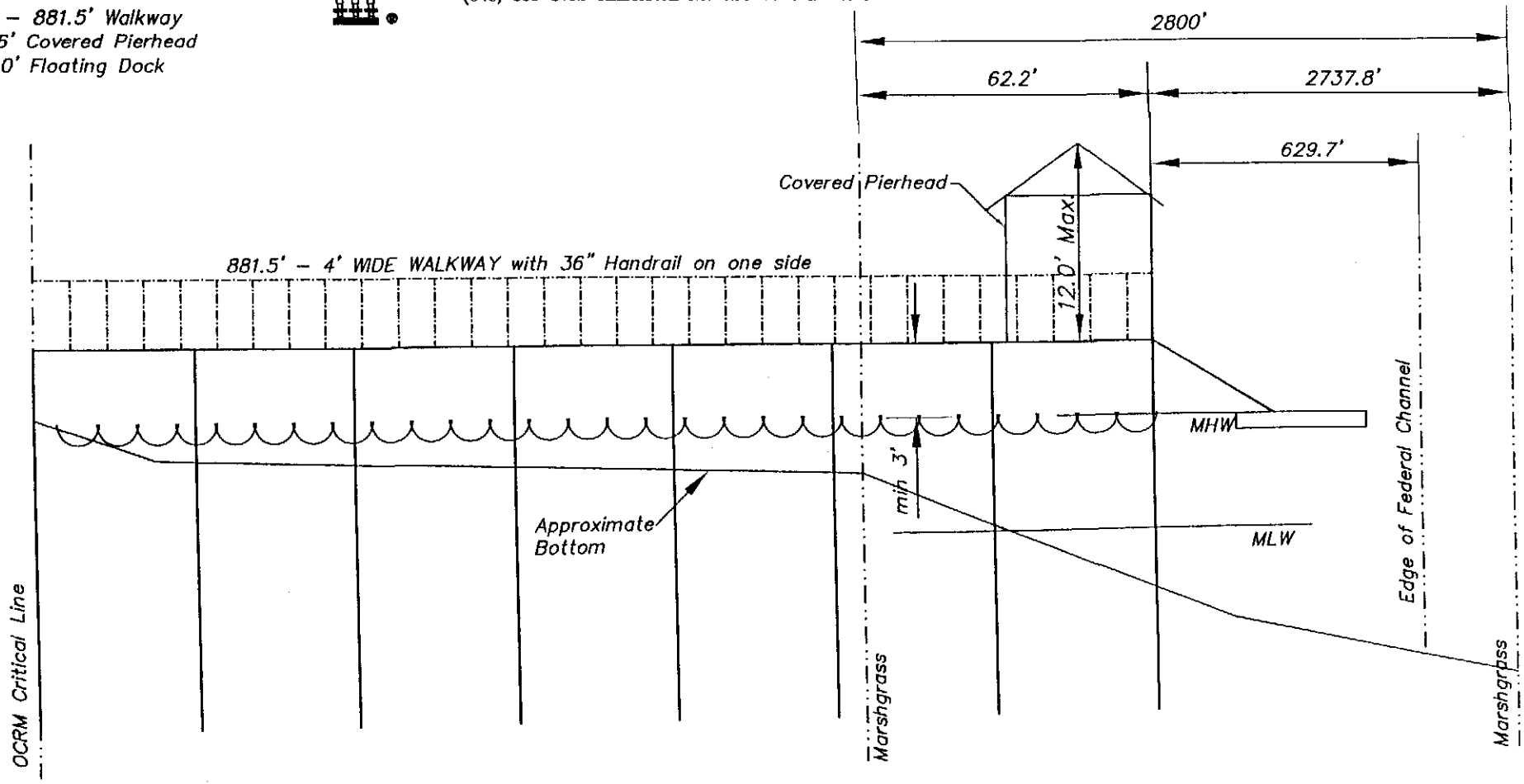

Applicant: Dale Wright, Jr.
6640 Bears Bluff Road
Wadmalaw Island, SC 29487
Charleston County
TMS No. 133-00-00-001
Wadmalaw River
GAZJ JOB # 21895

SIDE VIEW
PRIVATE
RECREATIONAL DOCK
FOR TMS 133-00-00-001
DATE: FEB. 6, 2007
SCALE "NTS"

Sheet 4 of 4

SOUTH CAROLINA PROFESSIONAL REG. No. 10038 LAND SURVEYOR F. STEVEN JOHNSON

P/N# OCRM-07-056-M

GEORGE A.Z. JOHNSON, JR., INC.

· LAND SURVEYORS ·

6171 Savannah Highway
Ravenel, South Carolina 29470
(843) 889-1492 Charleston No. 722-3892 Edisto No. 869-1495

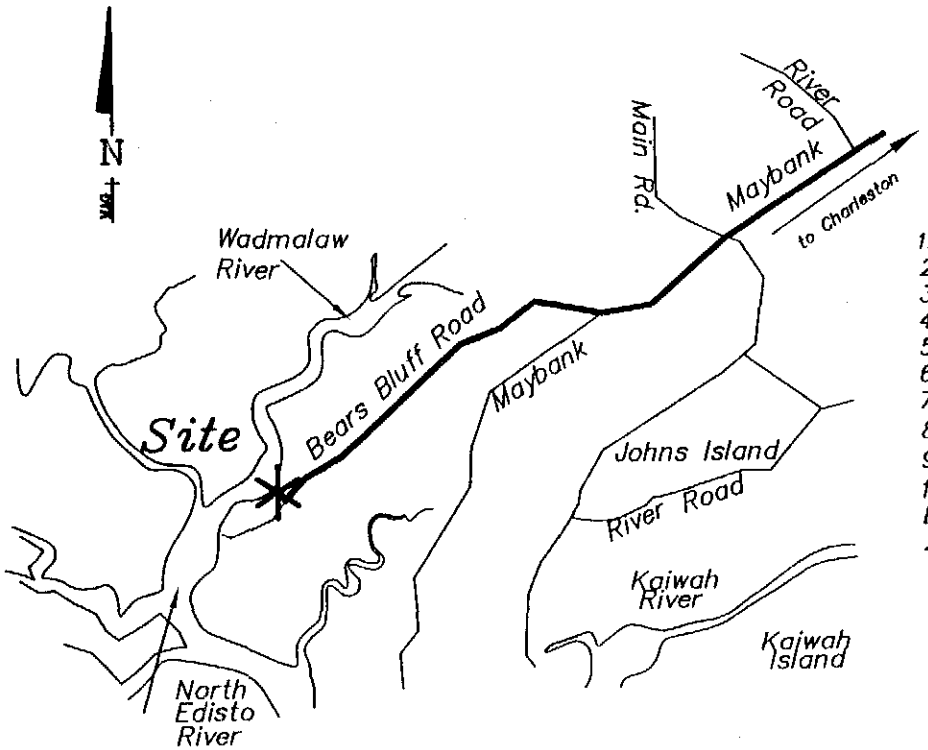

1: Start out going WEST on MCMILLAN AVE / 3RD ST toward AVENUE D. 0.1 miles
2: Turn LEFT onto AVENUE E S. 0.1 miles
3: Turn RIGHT onto COSGROVE AVE EXT. 0.1 miles
4: COSGROVE AVE EXT becomes COSGROVE AVE. 1.0 miles
5: COSGROVE AVE becomes SC-7. 0.1 miles
6: Merge onto I-26 E toward CHARLESTON. 4.3 miles
7: Merge onto US-17 S via EXIT 221A toward SAVANNAH. 2.4 miles
8: Turn LEFT onto WESLEY DR / SC-171. Continue to follow SC-171. 1.1 miles
9: Turn RIGHT onto MAYBANK HWY / SC-700. Continue to follow SC-700. 10.0 miles
10: Stay STRAIGHT to go onto BEAR BLUFF RD / BEARS BLUFF RD. Continue to follow BEAR BLUFF RD. 7.5 miles 11: End at 6640 Bears Bluff Rd Wadmalaw Island, SC 29487-6811, US

DOCK WILL CONSIST OF:
4' Wide – 881.5' Walkway
12' X 16' Covered Pierhead
10' X 40' Floating Dock

Location Map "NTS"

Applicant: Dale Wright, Jr.
6640 Bears Bluff Road
Wadmalaw Island, SC 29487
Charleston County
TMS No. 133-00-00-001
Wadmalaw River
GAZJ JOB # 21895

LOCATION MAP
PRIVATE
RECREATIONAL DOCK
FOR TMS 133-00-00-001
DATE: FEB. 6, 2007
SCALE "NTS"

Sheet 1 of 4

SOUTH CAROLINA PROFESSIONAL REG. No. 10038 LAND SURVEYOR F. STEVEN JOHNSON

P/N# OCRM-07-056-M