SCDHEC OFFICE OF OCEAN AND COASTAL RESOURCE MANAGEMENT
PERMIT APPLICATION PUBLIC NOTICE

March 9, 2007

Permit Number: OCRM-07-065-M
Permit ID: 57031

The SCDHEC Office of Ocean and Coastal Resource Management has received an application for a permit for the alteration of a critical area. This application was submitted pursuant to the Coastal Zone Management Act (Act 123) of the 1977 South Carolina General Assembly. The application, in brief, is described as follows:

APPLICANT: Ralph Teal
C/o Newkirk Environmental Inc
P.O. Box 309
Bluffton, SC 29910

LOCATION: On and adjacent to the Kiawah River at 5 Sundown Bend Drive, Kiawah Island Subdivision, Charleston County, South Carolina.
TMS#: 207-05-00-029.

WORK: The work as proposed and shown on the attached plans consists of constructing an erosion control device. Specifically, the structure will consist of a 3' high by 92' long wooden retaining wall with a single wing-wall being placed the eroding shoreline. The purpose of the proposed activity is for the erosion control.

This public notice is being distributed to all known interested persons and agencies to assist in developing facts on which a decision by OCRM can be based. Comments concerning the proposed work should be submitted in writing, setting forth sufficient detail to furnish a clear understanding of the reasons for support or opposition.

The decision to issue or deny a permit will be based on the individual merits of the application, the policies specified in the South Carolina Coastal Zone Management Act, and the considerations outlined in the State of South Carolina Coastal Zone Management Program. Interested parties who wish to be notified of final permit action must notify OCRM in writing of this request.

To assure review by OCRM, comments regarding this application must be received by OCRM on or before March 24, 2007. For further information please contact the project manager for this activity, Fred Mallett at 843-953-0236.

PLEASE REPLY TO:

SCDHEC OFFICE OF OCEAN AND COASTAL RESOURCE MANAGEMENT
1362 McMillan Avenue, Suite 400
Charleston, South Carolina 29405

Please refer to P/N# OCRM-07-065-M

Tess Rodgers, Regulatory Coordinator

m

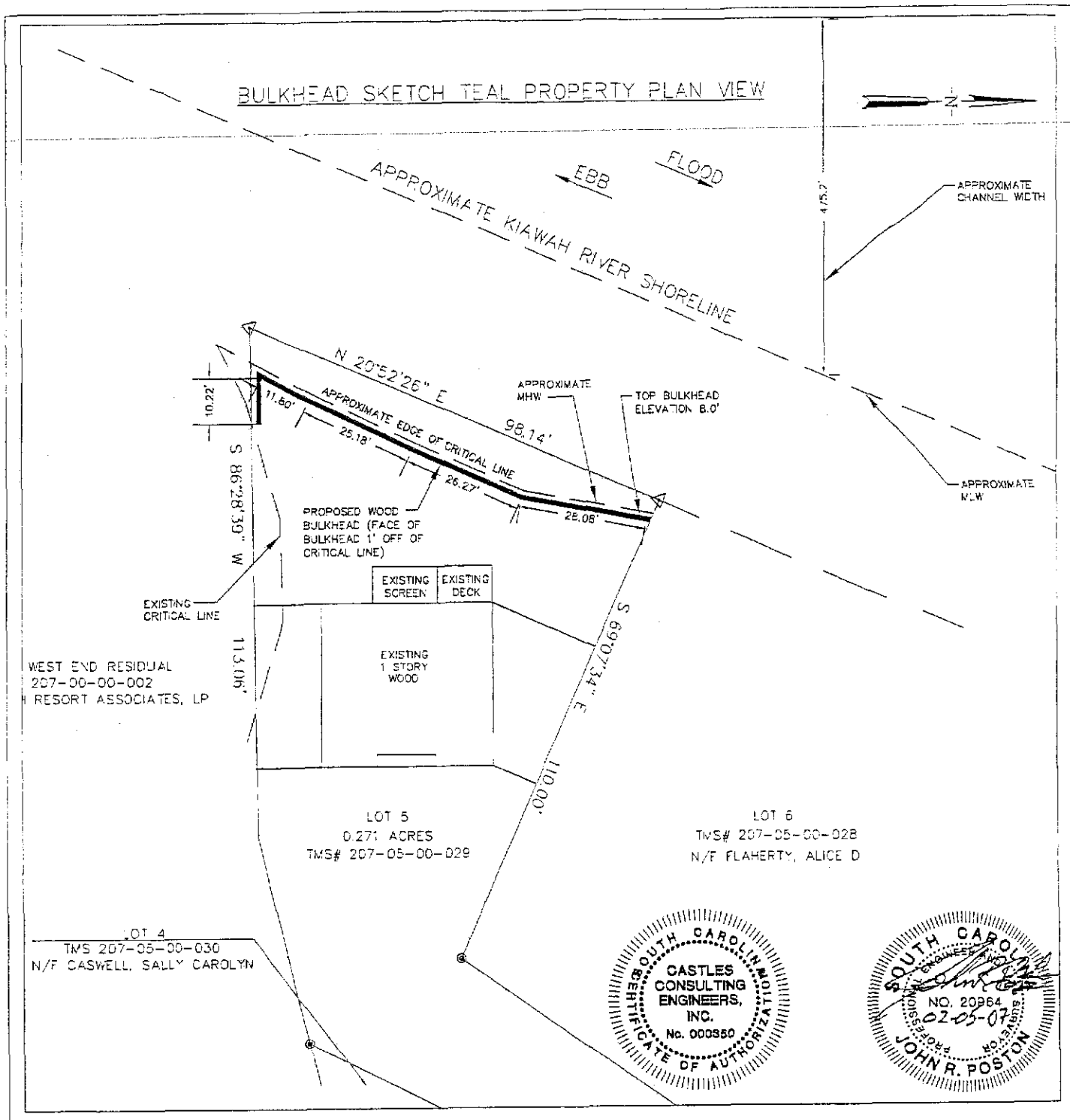

OCRM-07-065-M

SCALE:	1"=30'
JOB NO:	06.080
DESIGNED BY:	JRP
DRAWN BY:	JRV
CHECKED BY:	JRP
DATE:	11-28-06
SHEET NUMBER:	C-2

PLAN VIEW

INLET COVE CLUB

CHARLESTON COUNTY

for

RALPH R. TEAL JR & ELIZABETH J. TEAL

Castles Engineering

ENGINEERING / PLANNING
LAND SURVEYING

2411 Oak Street, Suite 304
Myrtle Beach, SC 29577
Telephone: 843-448-0910
Fax: 843-448-0969
www.castlesengineering.com

BULKHEAD SKETCH TEAL PROPERTY PROFILE VIEW

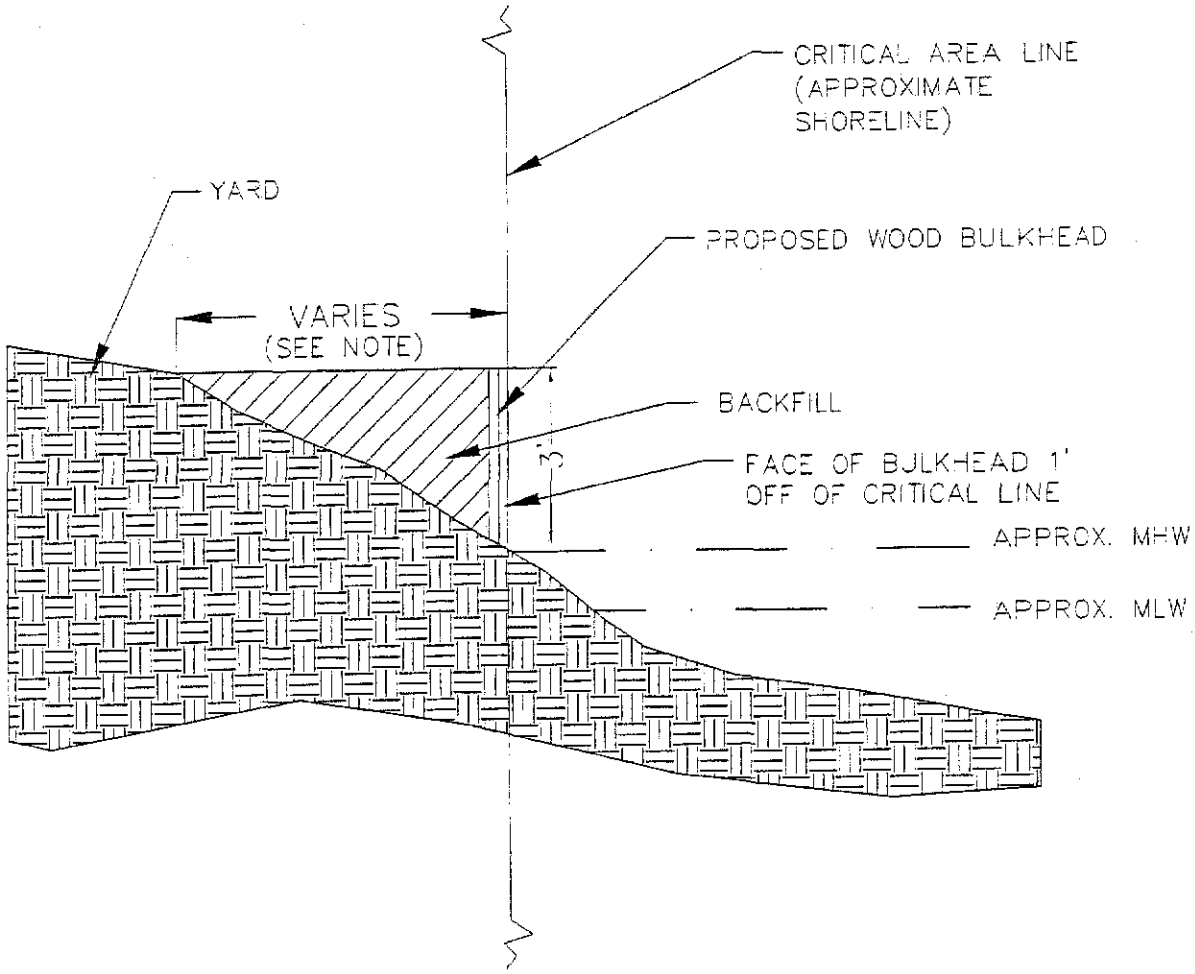

*NOTE: STRUCTURAL DESIGN FOR WOODEN BULKHEAD SHALL BE PROVIDED BY OTHERS.

SOUTH CAROLINA CERTIFICATE OF AUTHORIZATION
CASTLES CONSULTING ENGINEERS, INC.
No. 000350

SOUTH CAROLINA PROFESSIONAL ENGINEER AND SURVEYOR
NO. 20964
02-05-07
JOHN R. POSTON

OCRM-07-065-M

SCALE:	1"=30'
JOB NO:	06.080
DESIGNED BY:	JRP
DRAWN BY:	JRV
CHECKED BY:	JRP
DATE:	2-1-07

SHEET NUMBER:
C-3

PROFILE VIEW

INLET COVE CLUB
CHARLESTON COUNTY
for
RALPH R. TEAL JR &
ELIZABETH J. TEAL

Castles Engineering
ENGINEERING / PLANNING
LAND SURVEYING
2411 Oak Street, Suite 304
Myrtle Beach, SC 29577
Telephone: 843-448-0910
Fax: 843-448-0969
www.castlesengineering.com

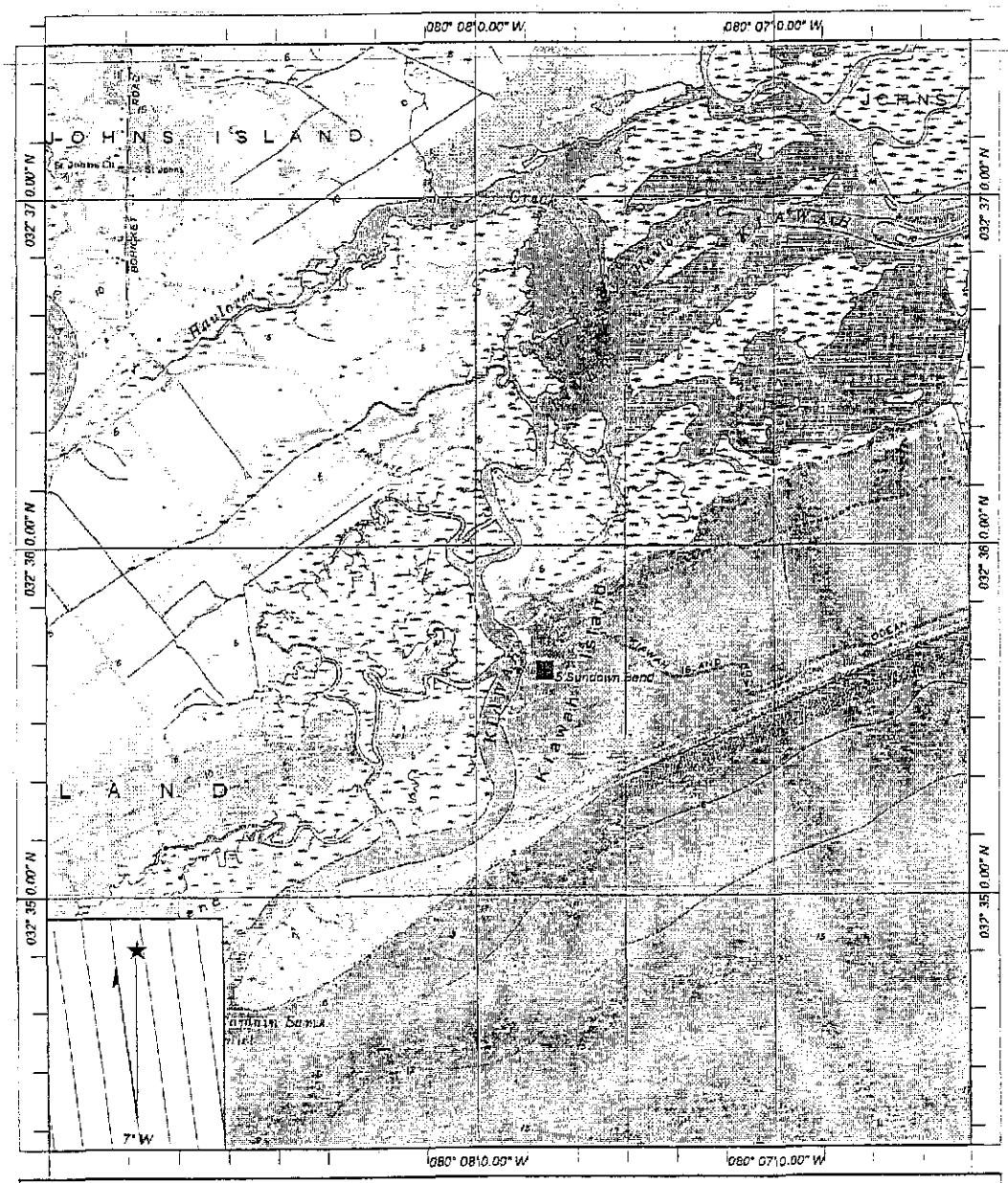

Name: ROCKVILLE
[redacted]

Location: 032° 35' 51.6" N 080° 07' 53.0" W

Copyright (C) 1997, Maptech, Inc.

SOUTH CAROLINA CASTLES CONSULTING ENGINEERS, INC. No. 000550 CERTIFICATE OF AUTHORIZATION

SOUTH CAROLINA PROFESSIONAL ENGINEER NO. 20994 02-05-07 JOHN R. POSTON

OCRM-07-065-M

SCALE:	1"=30'
JOB NO:	06.080
DESIGNED BY:	JRP
DRAWN BY:	JRV
CHECKED BY:	JRP
DATE:	2-1-07

SHEET NUMBER:

C-1

LOCATION MAP

INLET COVE CLUB
CHARLESTON COUNTY
for
RALPH R. TEAL JR &
ELIZABETH J. TEAL

Castles Engineering

ENGINEERING / PLANNING
LAND SURVEYING

2411 Oak Street, Suite 304
Myrtle Beach, SC 29577
Telephone: 843-448-0910
Fax: 843-448-0969
www.castlesengineering.com