SCDHEC OFFICE OF OCEAN AND COASTAL RESOURCE MANAGEMENT
PERMIT APPLICATION PUBLIC NOTICE

May 25, 2007

Permit Number: OCRM-07-=146-M
Permit ID: 58900

The SCDHEC Office of Ocean and Coastal Resource Management has received an application for a permit for the alteration of a critical area. This application was submitted pursuant to the Coastal Zone Management Act (Act 123) of the 1977 South Carolina General Assembly. The application, in brief, is described as follows:

APPLICANT: Mike Bartley
C/o Waters Deep, Inc.
P.O. Box 12880
Charleston, SC 29412

LOCATION: On and adjacent to Fishing Creek at 8342 Palmetto Road, Edisto Island, Charleston County, South Carolina. TMS#: 023-00-00-073.

WORK: The work as proposed and shown on the attached plans consists of making additions to an existing dock. Specifically, the applicant proposes to add an additional 10' by 15' section of pierhead channelward of the existing 15' by 15' fixed structure. On the downstream side of the proposed pierhead, a 3' by 20' access ramp will lead to a 10' by 30' floating dock. The purpose of the activity is for the applicant's private recreational use.

This public notice is being distributed to all known interested persons and agencies to assist in developing facts on which a decision by OCRM can be based. Comments concerning the proposed work should be submitted in writing, setting forth sufficient detail to furnish a clear understanding of the reasons for support or opposition.

The decision to issue or deny a permit will be based on the individual merits of the application, the policies specified in the South Carolina Coastal Zone Management Act, and the considerations outlined in the State of South Carolina Coastal Zone Management Program. Interested parties who wish to be notified of final permit action must notify OCRM in writing of this request.

To assure review by OCRM, comments regarding this application must be received by OCRM on or before June 9, 2007. For further information please contact the project manager for this activity, Fred Mallett at 843-953-0236.

PLEASE REPLY TO:

SCDHEC OFFICE OF OCEAN AND COASTAL RESOURCE MANAGEMENT
1362 McMillan Avenue, Suite 400
Charleston, South Carolina 29405

Please refer to P/N# OCRM-07-146-M

Tess Rodgers, Regulatory Coordinator

m

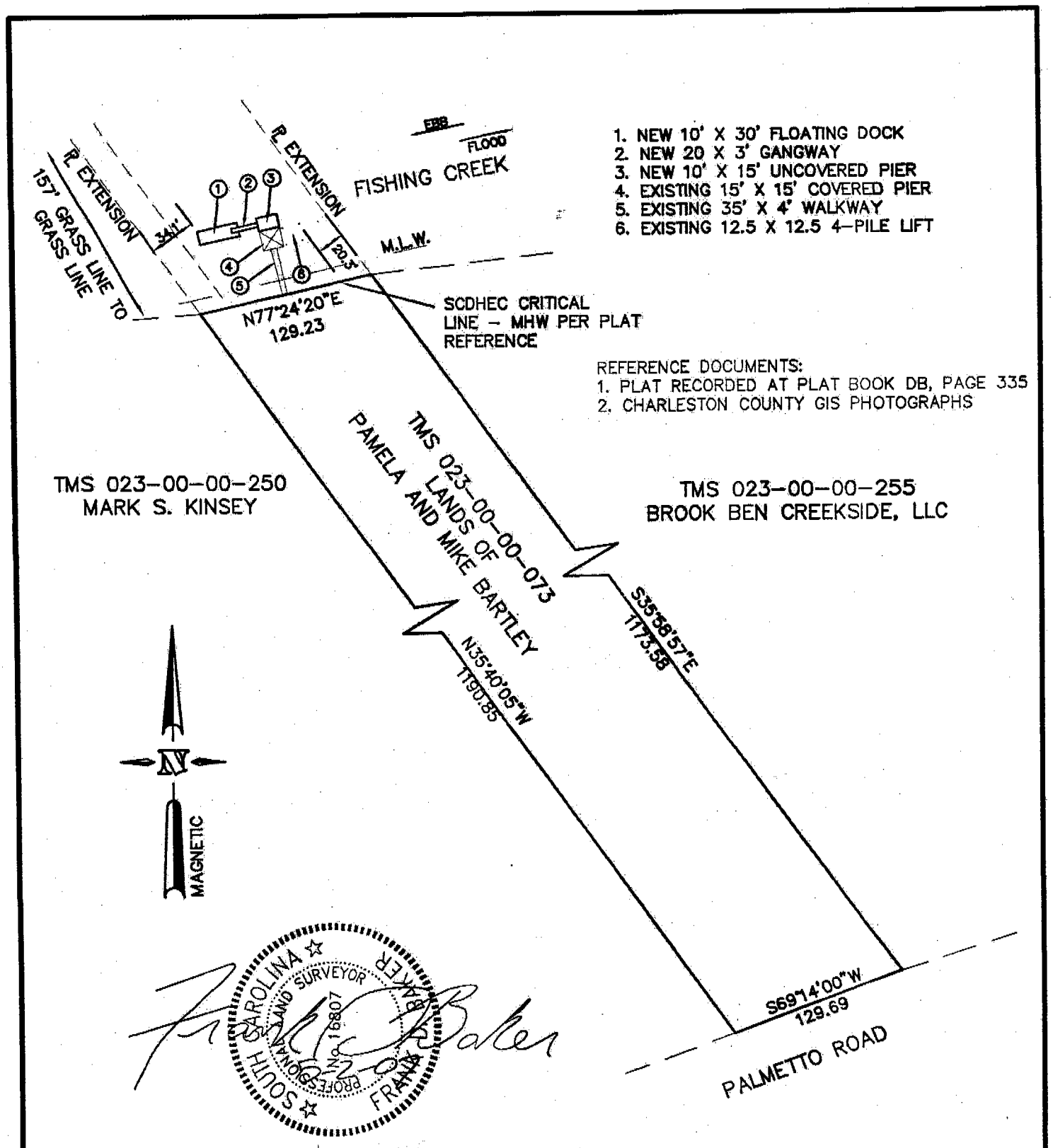

OCRM-07-146-M

PROPOSED: PRIVATE DOCK MODIFICATION ADJACENT OWNERS: 1. MARK S. KINSEY 2. BROOK BEN CREEKSIDE LLC	FIGURE 1 DOCK PLAN VIEW SCALE 1" = 100' MR. MIKE BARTLEY 8340 PALMETTO ROAD EDISTO ISLAND, SC 29438	PROPOSED: PRIVATE DOCK MODIFICATION WATERWAY: FISHING CREEK IN : EDISTO ISLAND COUNTY OF: CHARLESTON, SC APPLICATION BY: MIKE BARTLEY P/N #/: TBD DATE: 5-09-07

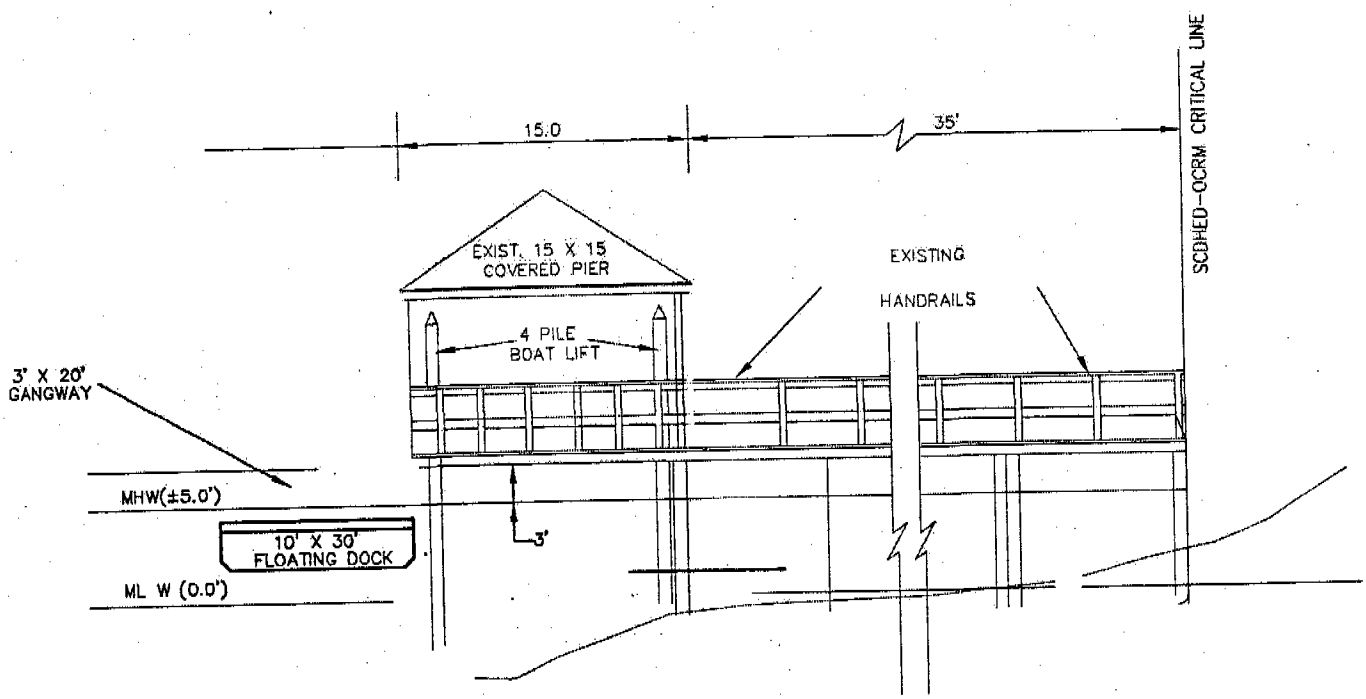

FISHING CREEK

DOCK CROSS SECTION

SCALE 1"=10'



DCRM-07-146-M

PROPOSED: PRIVATE DOCK MODIFICATION ADJACENT OWNERS: 1. MARK S. KINSEY 2. BROOK BEN CREEKSIDE LLC	FIGURE 2 DOCK CROSS SECTION SIDE VIEW LOT 1 SCALE 1" = 10' MR. MIKE BARTLEY 8340 PALMETTO ROAD EDISTO ISLAND, SC 29438	PROPOSED· WATERWAY: FISHING CREEK IN : EDISTO ISLAND COUNTY OF: CHARLESTON, SC APPLICATION BY: MIKE BARTLEY P/N #/: TBD DATE: 5-09-07

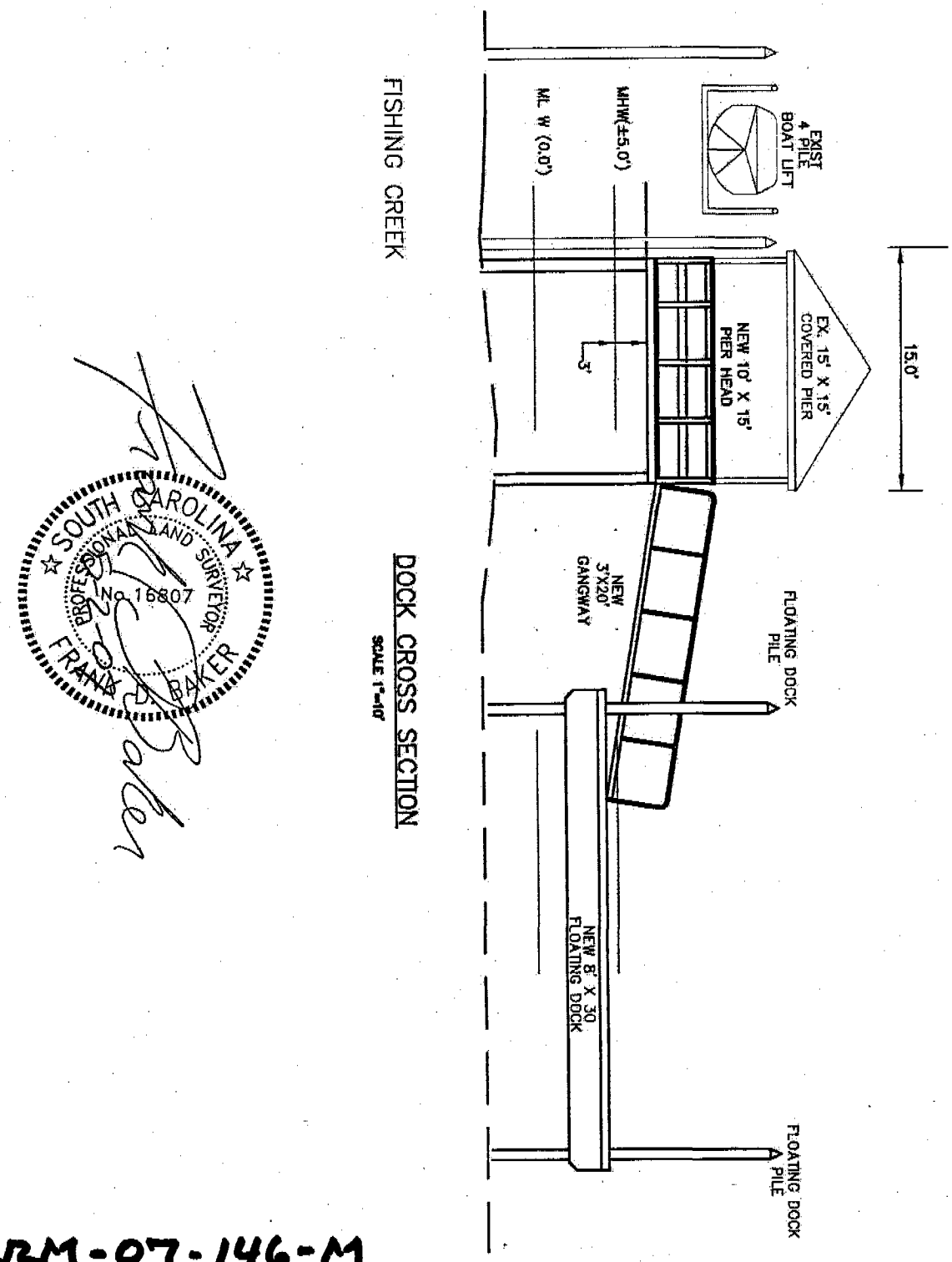

SOUTH CAROLINA
PROFESSIONAL LAND SURVEYOR
No. 16807
FRANK D. BAKER

OCRM-07-146-M

PROPOSED: PRIVATE DOCK MODIFICATION ADJACENT OWNERS: 1. MARK S. KINSEY 2. BROOK BEN CREEKSIDE LLC	FIGURE 3 DOCK CROSS SECTION FRONT VIEW LOT 1 SCALE 1" = 10' MR. MIKE BARTLEY 8340 PALMETTO ROAD EDISTO ISLAND, SC 29438	PROPOSED: PRIVATE DOCK WATERWAY: FISHING CREEK IN : EDISTO ISLAND COUNTY OF: CHARLESTON, SC APPLICATION BY: MIKE BARTLEY P/N #/: TBD DATE: 5-09-07

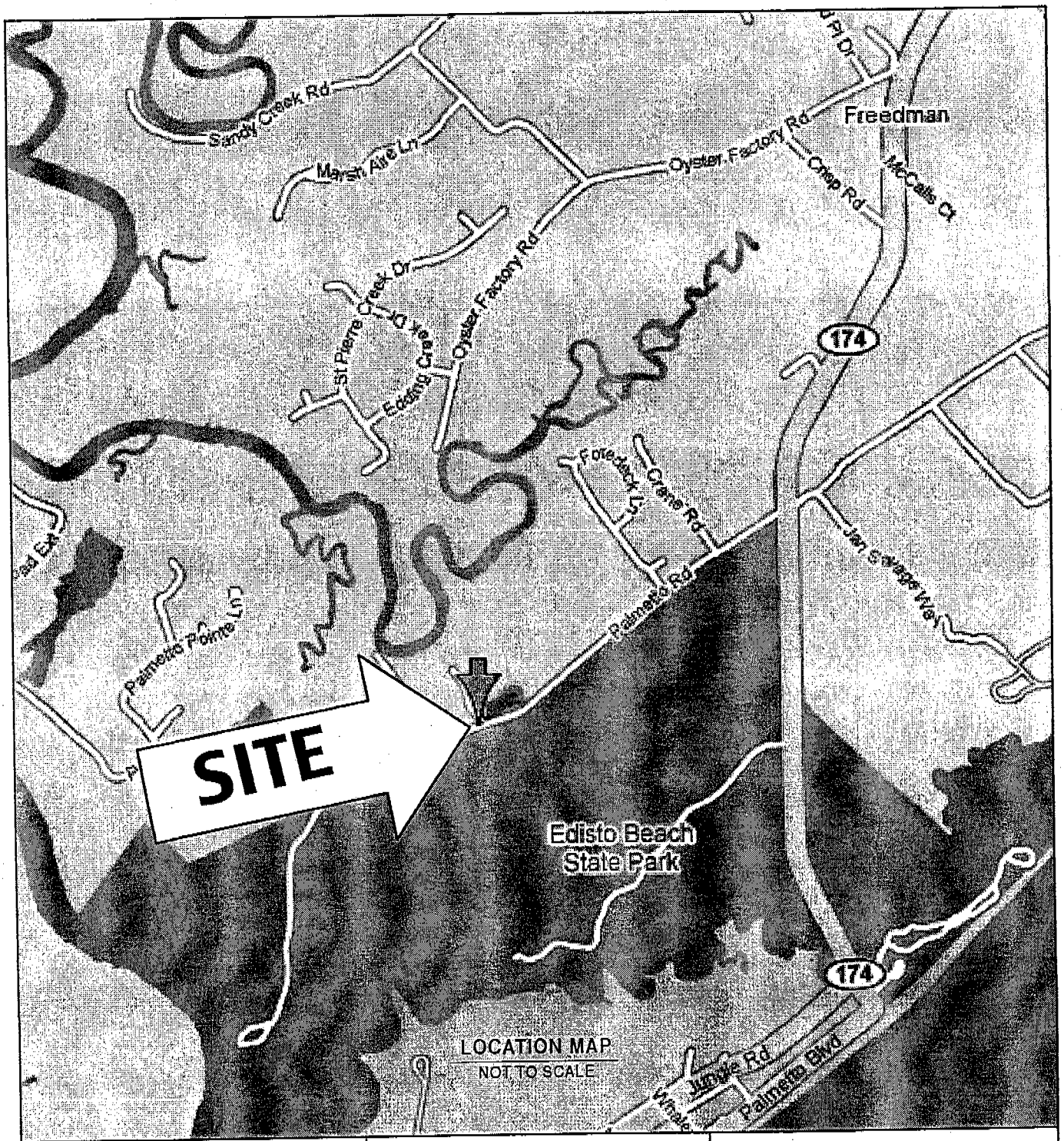

PROPOSED: PRIVATE DOCK MODIFICATION ADJACENT PROPERTY OWNERS 1. MARK S. KINSLEY 2. BROOK BEN CREEKSIDE, LLC OCRM-07-146-M	DOCK LOCATION MAP NOT TO SCALE MR. MIKE BARTLEY 8340 PALMETTO ROAD EDISTO ISLAND, SC 29438	Proposed: Private Dock Modification Waterway: Fishing Creek Located on: Edisto Island County of: Charleston, SC Application by: Mike Bartley P/N #/: TBD Date: 5-07-07