SCDHEC OFFICE OF OCEAN AND COASTAL RESOURCE MANAGEMENT
PERMIT APPLICATION PUBLIC NOTICE

May 25, 2007

Permit Number: OCRM-07-133-M
Permit ID: 58768

The SCDHEC Office of Ocean and Coastal Resource Management has received an application for a permit for the alteration of a critical area. This application was submitted pursuant to the Coastal Zone Management Act (Act 123) of the 1977 South Carolina General Assembly. The application, in brief, is described as follows:

APPLICANT: Joel F. Smith
C/o Kennerty Surveying, Inc.
P.O. Box 26
Ravenel, SC 29470

LOCATION: On and adjacent to Fossil Lagoon between Lots 24 & 43, Lost Village Trail, Jeremy Cay Subdivision, Edisto Island, Colleton County, South Carolina.
TMS#: 361-09-00-006.& 361-09-00-021

WORK: The work as proposed and shown on the attached plans consists of constructing a joint use dock. Specifically, the structure will have a 4' by 212' walkway which will lead to two 4' by 11' Y-shaped walkways, each with an an 8' by 16' fixed pierhead at its' terminus. The purpose of the activity is for the applicant's joint recreational use.

This public notice is being distributed to all known interested persons and agencies to assist in developing facts on which a decision by OCRM can be based. Comments concerning the proposed work should be submitted in writing, setting forth sufficient detail to furnish a clear understanding of the reasons for support or opposition.

The decision to issue or deny a permit will be based on the individual merits of the application, the policies specified in the South Carolina Coastal Zone Management Act, and the considerations outlined in the State of South Carolina Coastal Zone Management Program. Interested parties who wish to be notified of final permit action must notify OCRM in writing of this request.

To assure review by OCRM, comments regarding this application must be received by OCRM on or before June 9, 2007. For further information please contact the project manager for this activity, Fred Mallett at 843-953-0236.

PLEASE REPLY TO:

SCDHEC OFFICE OF OCEAN AND COASTAL RESOURCE MANAGEMENT
1362 McMillan Avenue, Suite 400
Charleston, South Carolina 29405

Please refer to P/N# OCRM-07-133-M

Tess Rodgers, Regulatory Coordinator

m

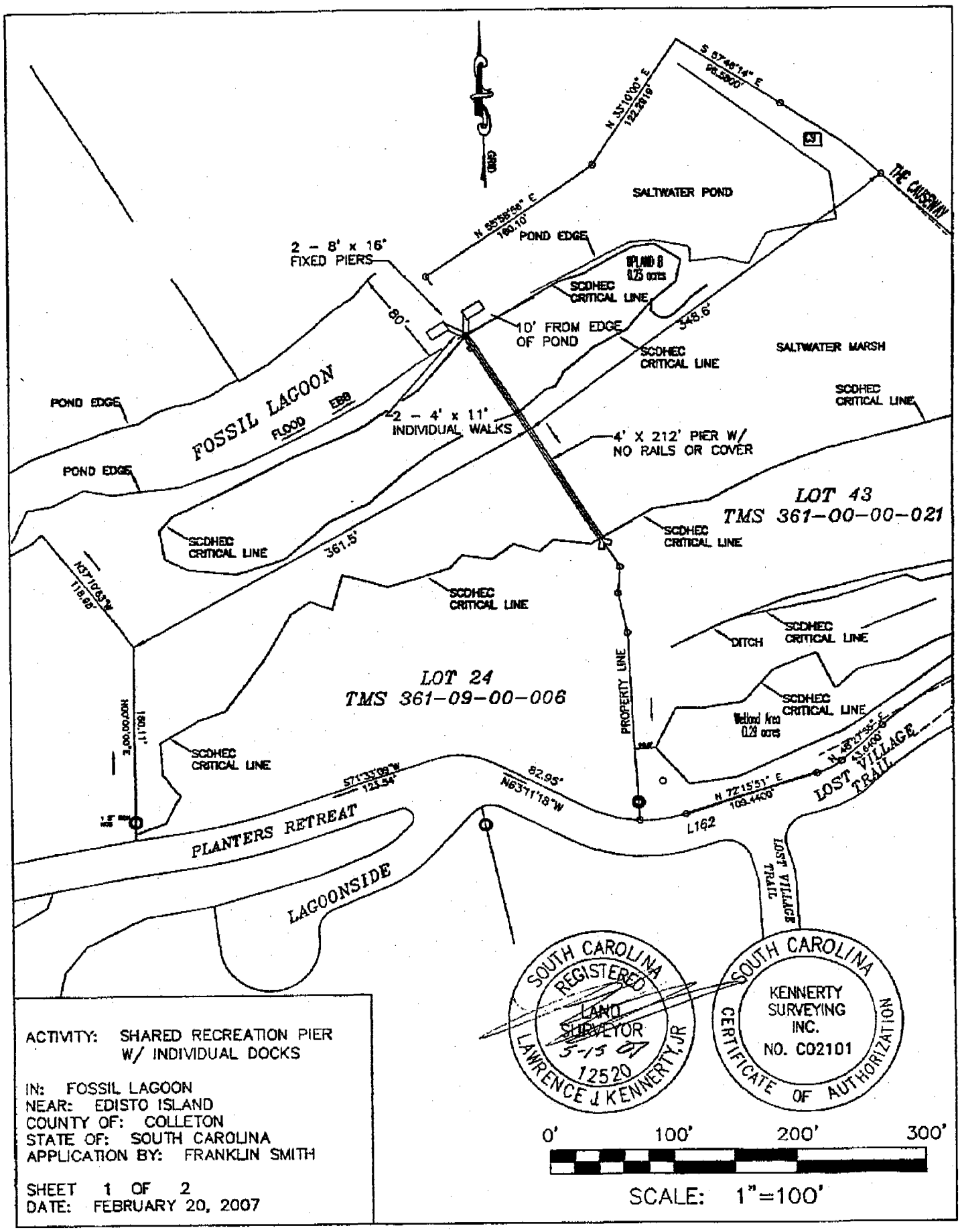

ACTIVITY: SHARED RECREATION PIER W/ INDIVIDUAL DOCKS

IN: FOSSIL LAGOON
NEAR: EDISTO ISLAND
COUNTY OF: COLLETON
STATE OF: SOUTH CAROLINA
APPLICATION BY: FRANKLIN SMITH

SHEET 1 OF 2
DATE: FEBRUARY 20, 2007

OCRM-07-133-M

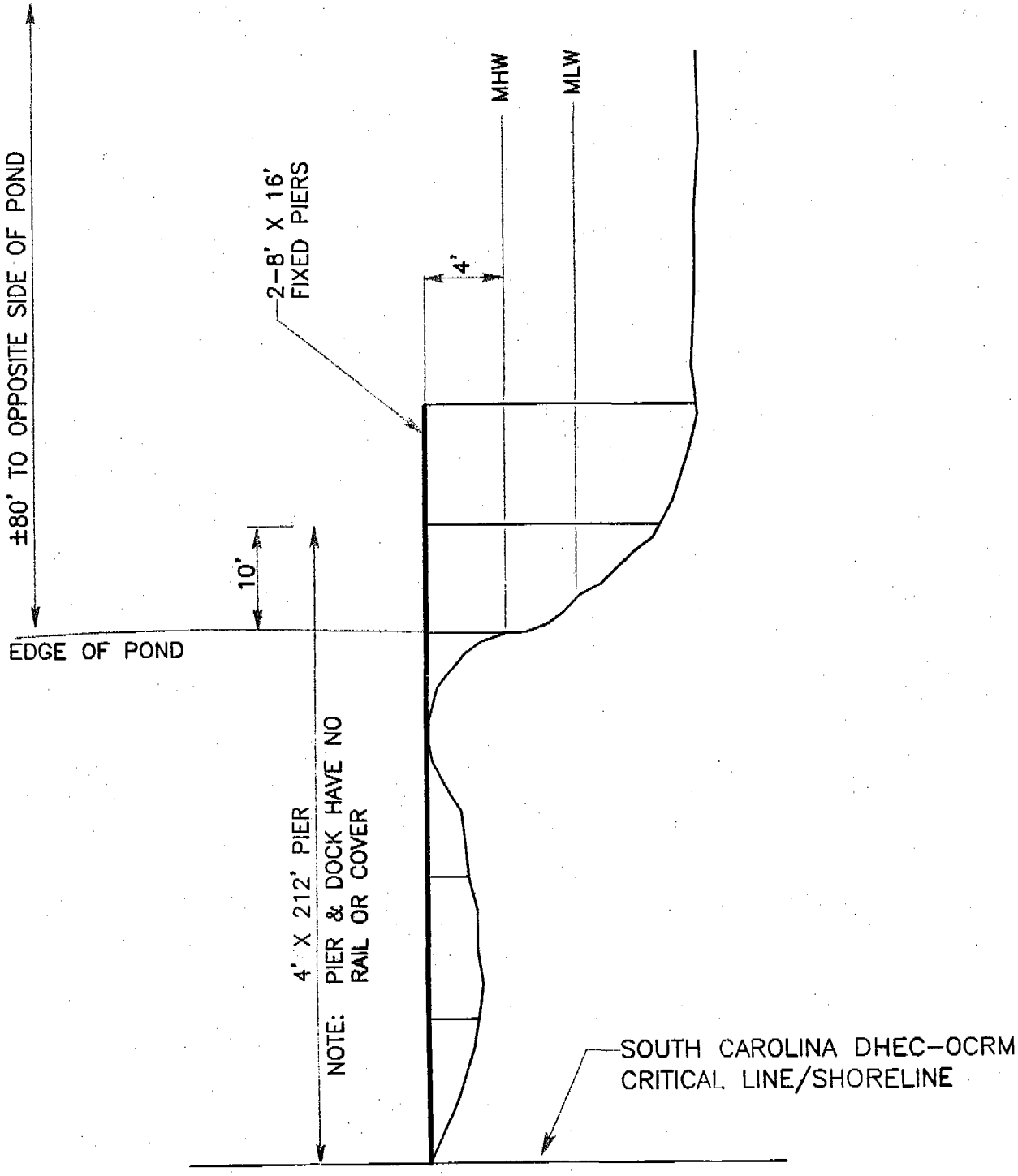

PIER & DOCKS HAVE NO RAIL AND NO COVER TO MINIMIZE VISUAL INTRUSION

ACTIVITY: SHARED RECREATION PIER W/ INDIVIDUAL DOCKS

IN: FOSSIL LAGOON
NEAR: EDISTO ISLAND
COUNTY OF: COLLETON
STATE OF: SOUTH CAROLINA
APPLICATION BY: FRANKLIN SMITH

SHEET 1 OF 1
DATE: FEBRUARY 20, 2007

SOUTH CAROLINA
KENNERTY SURVEYING INC.
NO. C02101
CERTIFICATE OF AUTHORIZATION

SOUTH CAROLINA
REGISTERED
LAND SURVEYOR
4-25-07
12520
LAWRENCE J. KENNERTY, JR

OCRM-07-133-M

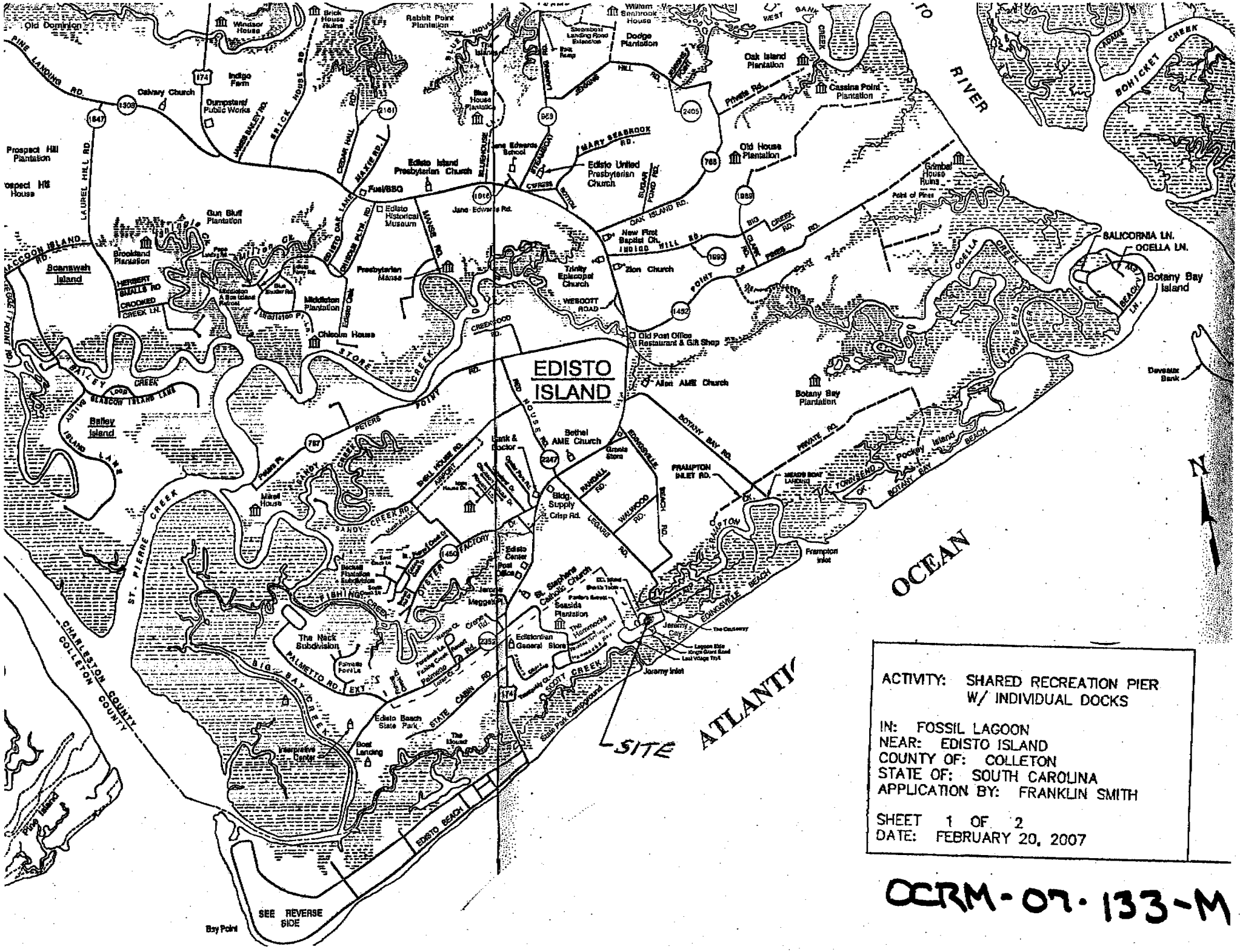
EDISTO ISLAND
OCEAN
ATLANTIC
SITE
RIVER
N
Old Dominion
Windsor House
Brick House Ruins
Rabbit Point Plantation
William Seabrook House
Steamboat Landing Road Extension
Dodge Plantation
Oak Island Plantation
Cassina Point Plantation
Calvary Church
Indigo Farm
Dumpsters/ Public Works
Blue House Plantation
Prospect Hill Plantation
Prospect Hill House
Edisto Island Presbyterian Church
Jane Edwards School
Edisto United Presbyterian Church
Old House Plantation
Grimbal House Ruins
Point of Pines
Gun Bluff Plantation
Fuel/BBQ
Edisto Historical Museum
Jane Edwards Rd.
New First Baptist Ch.
Zion Church
Trinity Episcopal Church
Presbyterian Manse
Brookland Plantation
Scanawah Island
Middleton Plantation
Chicora House
Old Post Office Restaurant & Gift Shop
Allen AME Church
Botany Bay Plantation
Botany Bay Island
SALICORNIA LN.
OCELLA LN.
Bailey Island
Bethel AME Church
Bank & Doctor
Bldg. Supply
Crisp Rd.
Mikell House
Edisto Center Post Office
St. Stephens Catholic Church
Seaside Plantation
The Hammocks
Edistonian General Store
Jeremy Cay
Jeremy Inlet
Frampton Inlet
Pocket Island
Deveaux Bank
The Hack Subdivision
Edisto Beach State Park
Interpretive Center
Boat Landing
The House
State Park Campground
Bay Point
SEE REVERSE SIDE
CHARLESTON COUNTY
COLLETON COUNTY
ST. PIERRE CREEK
BAILEY CREEK
STORE CREEK
SANDY CREEK
FISHING CREEK
BIG BAY CREEK
SCOTT CREEK
OCELLA CREEK
BOHICKET CREEK
PINE LANDING RD.
LAUREL HILL RD.
RACCOON ISLAND RD.
BRICK HOUSE RD.
CEDAR HILL RD.
MAYES RD.
MARY SEABROOK RD.
OAK ISLAND RD.
INDIGO HILL RD.
POINT OF PINES RD.
WESCOTT ROAD
CREEKWOOD RD.
PETERS POINT RD.
BOTANY BAY RD.
PRIVATE RD.
FRAMPTON INLET RD.
EDINGSVILLE BEACH
PALMETTO RD. EXT.
STATE CABIN RD.
EDISTO BEACH
SHELL HOUSE RD.
FACTORY
LEGARE RD.
WALWOOD RD.
BEACH RD.
BIG CREEK RD.
BEACH LN.
TOWNSEND CK.
BOTANY BAY BEACH
ACTIVITY: SHARED RECREATION PIER W/ INDIVIDUAL DOCKS
IN: FOSSIL LAGOON
NEAR: EDISTO ISLAND
COUNTY OF: COLLETON
STATE OF: SOUTH CAROLINA
APPLICATION BY: FRANKLIN SMITH
SHEET 1 OF 2
DATE: FEBRUARY 20, 2007

OCRM-07-133-M