SCDHEC OFFICE OF OCEAN AND COASTAL RESOURCE MANAGEMENT
PERMIT APPLICATION PUBLIC NOTICE

June 22, 2007

Permit Number: OCRM-07-137-R
Permit ID: 58851

The SCDHEC Office of Ocean and Coastal Resource Management has received an application for a permit for the alteration of a critical area. This application was submitted pursuant to the Coastal Zone Management Act (Act 123) of the 1977 South Carolina General Assembly. The application, in brief, is described as follows:

APPLICANT: Henry Eang
C/O John Wade
PO Box 686
Isle of Palms, SC 29451

LOCATION: On and adjacent to Wando River at 72 On The Harbor, Mount Pleasant, Charleston County, South Carolina. TMS#: 514-09-00-057.

WORK: The work as proposed and shown on the attached plans consists of constructing a dock. Specifically, the applicant seeks to build a 4' x 977' walkway leading to a 12' x 20' pierhead. Landward of the pierhead, a 3' x 16' ramp will access a 10' x 20' floating dock. Ebbside of the pierhead, a 14' x 22' four-pile boatlift is proposed. The work as described is for the applicant's private, recreational use. Please note that this activity was previously authorized under 98-1E-291-E-P, and the state portion has expired. The Corps of Engineers expiration date has been extened until December 31, 2007.

This public notice is being distributed to all known interested persons and agencies to assist in developing facts on which a decision by OCRM can be based. Comments concerning the proposed work should be submitted in writing, setting forth sufficient detail to furnish a clear understanding of the reasons for support or opposition.

The decision to issue or deny a permit will be based on the individual merits of the application, the policies specified in the South Carolina Coastal Zone Management Act, and the considerations outlined in the State of South Carolina Coastal Zone Management Program. Interested parties who wish to be notified of final permit action must notify OCRM in writing of this request.

To assure review by OCRM, comments regarding this application must be received by OCRM on or before July 7, 2007. For further information please contact the project manager for this activity, Tess Rodgers at 843-953-0233.

PLEASE REPLY TO:

SCDHEC OFFICE OF OCEAN AND COASTAL RESOURCE MANAGEMENT
1362 McMillan Avenue, Suite 400
Charleston, South Carolina 29405

Please refer to P/N# OCRM-07-137-R

Tess Rodgers, Regulatory Coordinator

m

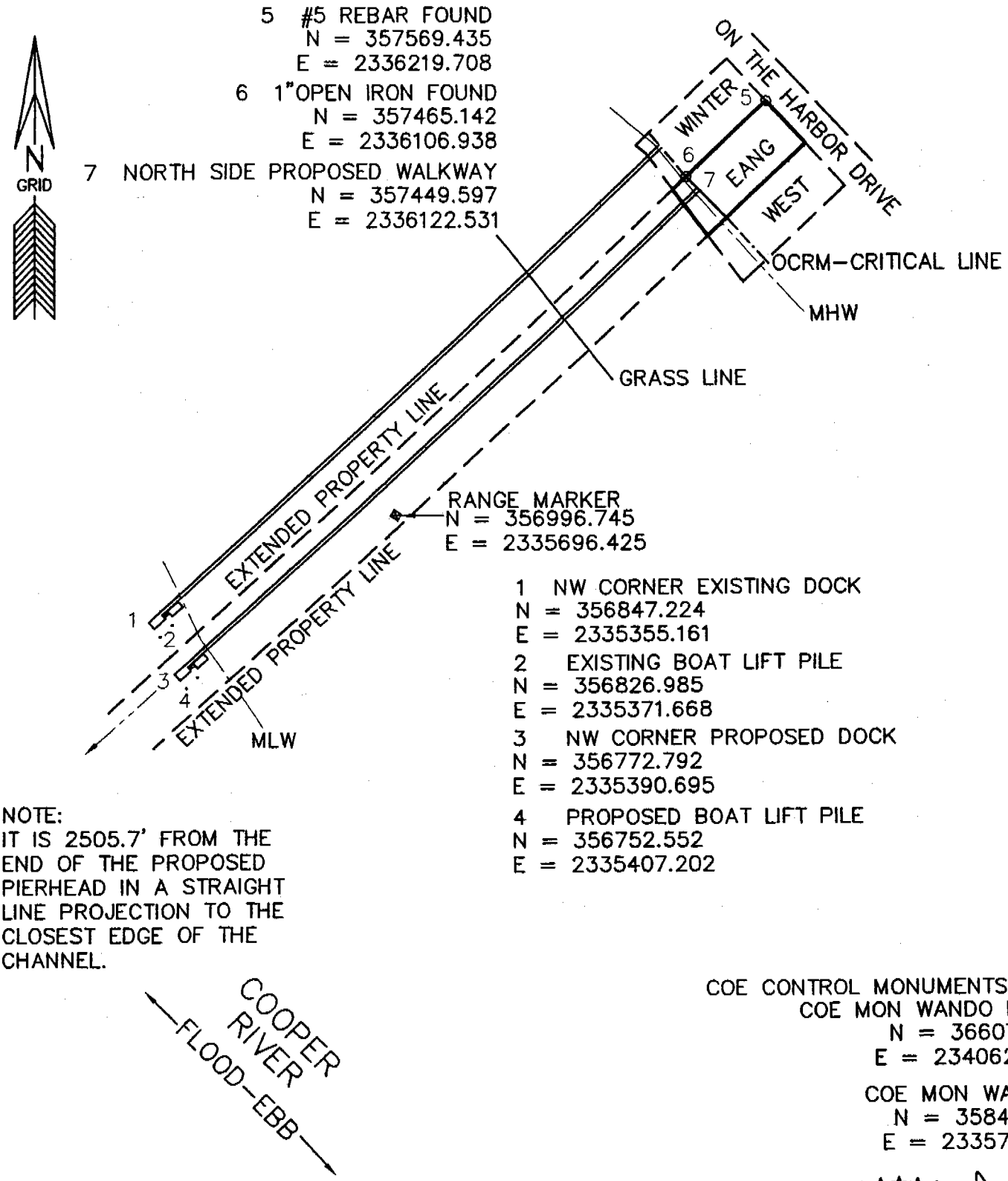

1 NW CORNER EXISTING DOCK
N = 356847.224
E = 2335355.161

2 EXISTING BOAT LIFT PILE
N = 356826.985
E = 2335371.668

3 NW CORNER PROPOSED DOCK
N = 356772.792
E = 2335390.695

4 PROPOSED BOAT LIFT PILE
N = 356752.552
E = 2335407.202

NOTE:
IT IS 2505.7' FROM THE END OF THE PROPOSED PIERHEAD IN A STRAIGHT LINE PROJECTION TO THE CLOSEST EDGE OF THE CHANNEL.

COE CONTROL MONUMENTS USED
COE MON WANDO NORTH
N = 366072.129
E = 2340625.052

COE MON WANDO 2
N = 358457.248
E = 2335707.240

APPLICANT: HENRY EANG
#72 ON THE HARBOR
MOUNT PLEASANT
CHARLESTON COUNTY
TMS# 514-09-00-057
CHARLESTON HARBOR
PERMIT
OCRM-07-137-P
FILE #137-98

PRIVATE
RECREATIONAL
DOCK

DATE: APRIL 2, 2007
SCALE: 1" = 200'

200 0 200

SOUTH CAROLINA
PROFESSIONAL
REG. NO. 13171
LAND SURVEYOR
JOHN E. WADE JR.

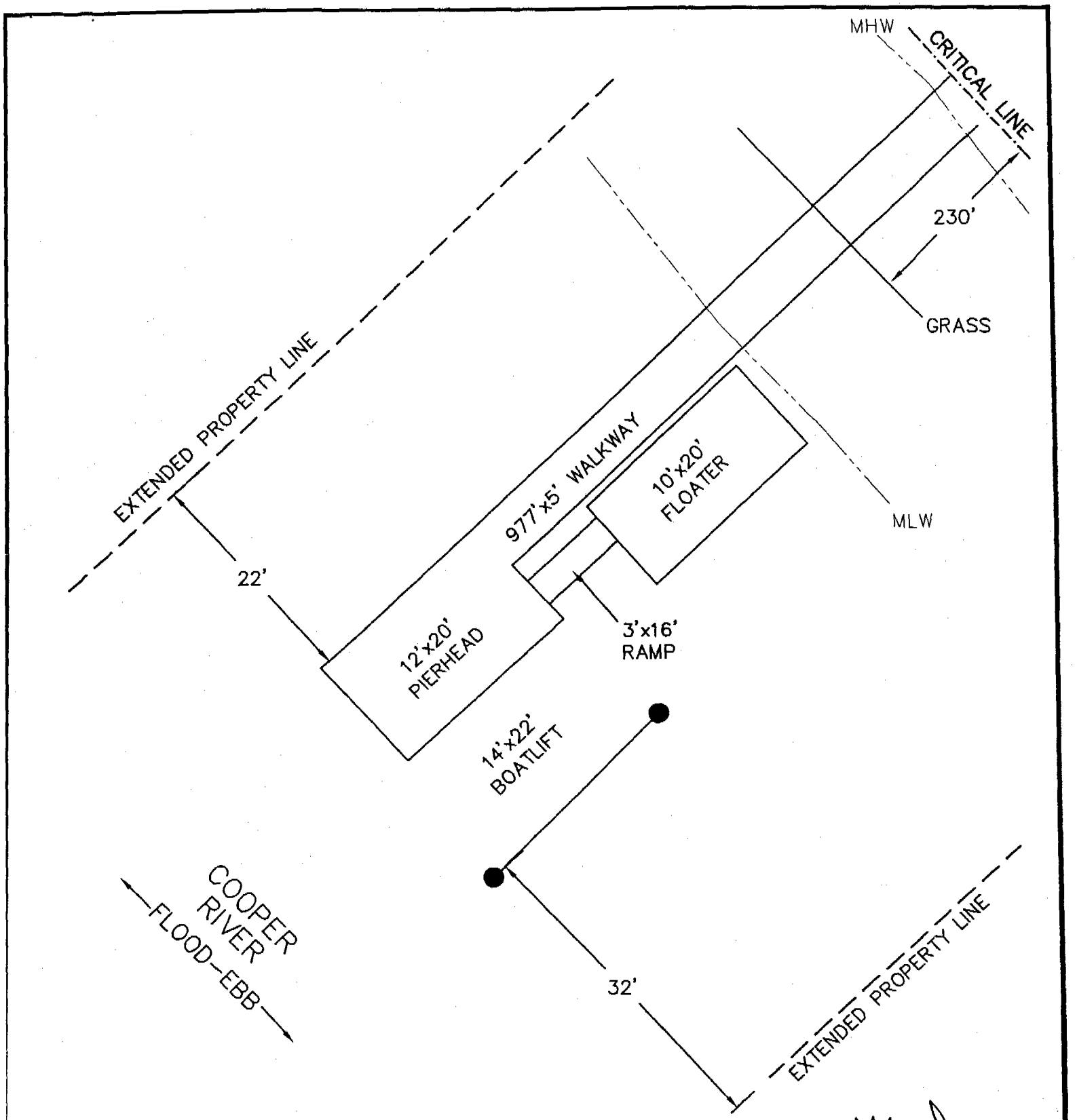

APPLICANT: HENRY EANG
#72 ON THE HARBOR
MOUNT PLEASANT
CHARLESTON COUNTY
TMS# 514-09-00-057
CHARLESTON HARBOR
PERMIT

OCRM-07-137-R
FILE #137-98

PRIVATE
RECREATIONAL
DOCK

DATE: APRIL 2, 2007
NO SCALE

SOUTH CAROLINA
PROFESSIONAL
REG. NO. 13171
LAND SURVEYOR
JOHN E. WADE JR.

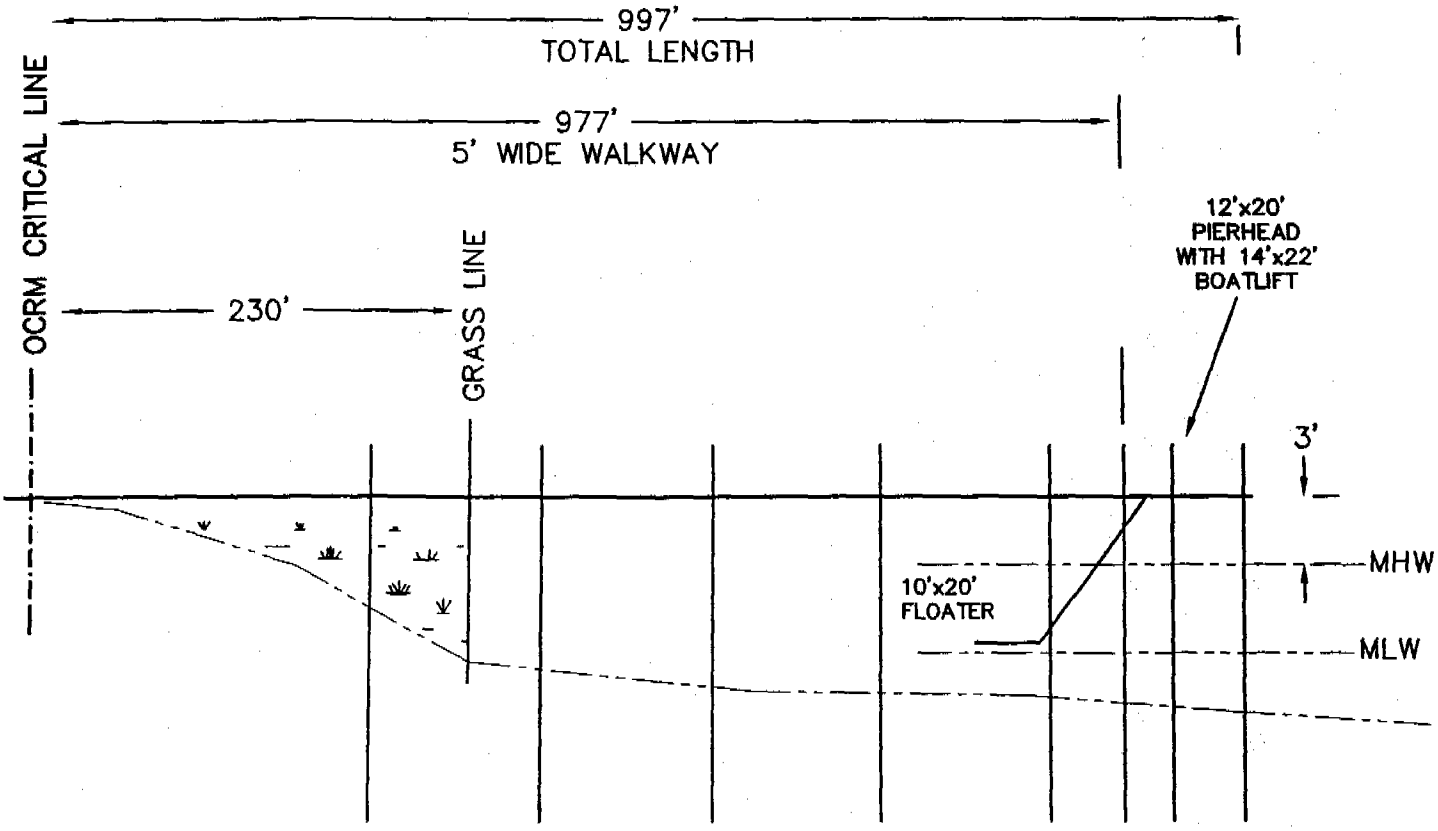

APPLICANT: HENRY EANG
#72 ON THE HARBOR
MOUNT PLEASANT
CHARLESTON COUNTY
TMS# 514-09-00-057
CHARLESTON HARBOR
PERMIT
OCRM-07-137-R
FILE #137-98

PRIVATE
RECREATIONAL
DOCK

DATE: APRIL 2, 2007
NO SCALE



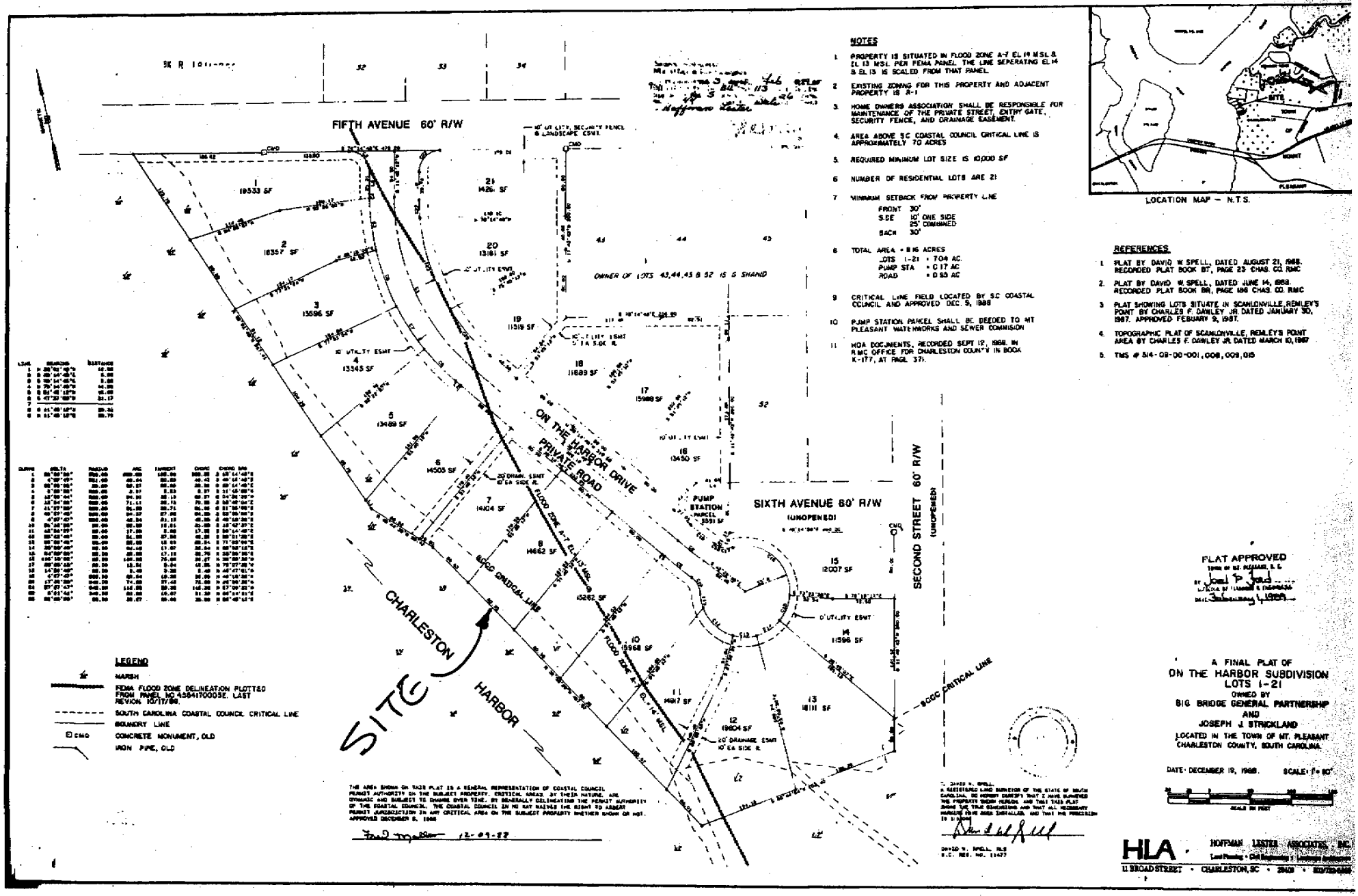

HENRY EANG
#72 ON THE HARBOR
OCRM-07-137-R