SCDHEC OFFICE OF OCEAN AND COASTAL RESOURCE MANAGEMENT
PERMIT APPLICATION PUBLIC NOTICE

December 12, 2008

Permit Number: OCRM-08-266-E
Permit ID: 65374

The SCDHEC Office of Ocean and Coastal Resource Management has received an application for a permit for the alteration of a critical area. This application was submitted pursuant to the Coastal Zone Management Act (Act 123) of the 1977 South Carolina General Assembly. The application, in brief, is described as follows:

APPLICANT: Keith Wood
c/o Jon Guerry Taylor PE Inc
761 Coleman Blvd, Suite C
Mount Pleasant SC 29464

LOCATION: On and adjacent to the Kiawah River at 48 Sunlet Bend, Kiawah Island, Charleston County, South Carolina. TMS#: 207-05-00-042

WORK: The work as proposed and shown on the attached plans consists of constructing a bulkhead. A 170' section of timber bulkhead, with riprap at the toe, will be constructed in front of an existing timber bulkhead and a new 40' section of bulkhead and riprap will be constructed along the critical area line to the northeast of the existing bulkhead. The purpose of the proposed activity is for erosion control.

This public notice is being distributed to all known interested persons and agencies to assist in developing facts on which a decision by OCRM can be based. Comments concerning the proposed work should be submitted in writing, setting forth sufficient detail to furnish a clear understanding of the reasons for support or opposition.

The decision to issue or deny a permit will be based on the individual merits of the application, the policies specified in the South Carolina Coastal Zone Management Act, and the considerations outlined in the State of South Carolina Coastal Zone Management Program. Interested parties who wish to be notified of final permit action must notify OCRM in writing of this request.

To assure review by OCRM, comments regarding this application must be received by OCRM on or before December 27, 2008. For further information please contact the project manager for this activity, Bill Eiser, at 843-953-0237.

PLEASE REPLY TO:

SCDHEC OFFICE OF OCEAN AND COASTAL RESOURCE MANAGEMENT
1362 McMillan Avenue, Suite 400
Charleston, South Carolina 29405

Please refer to P/N# OCRM-08-266-E

Tess Rodgers, Wetland Section Coordinator

m

Permit Purposes Only
Not For Construction

SURVEY INFORMATION IS REFERENCED TO MEAN LOW WATER

State of South Carolina
REGISTERED LANDSCAPE ARCHITECT
No. 826
12/3/08
CRAIG ALAN PAWLYK

SOUTH CAROLINA
JON GUERRY TAYLOR & ASSOCIATES, INC
No. 3671
CERTIFICATE OF AUTHORIZATION

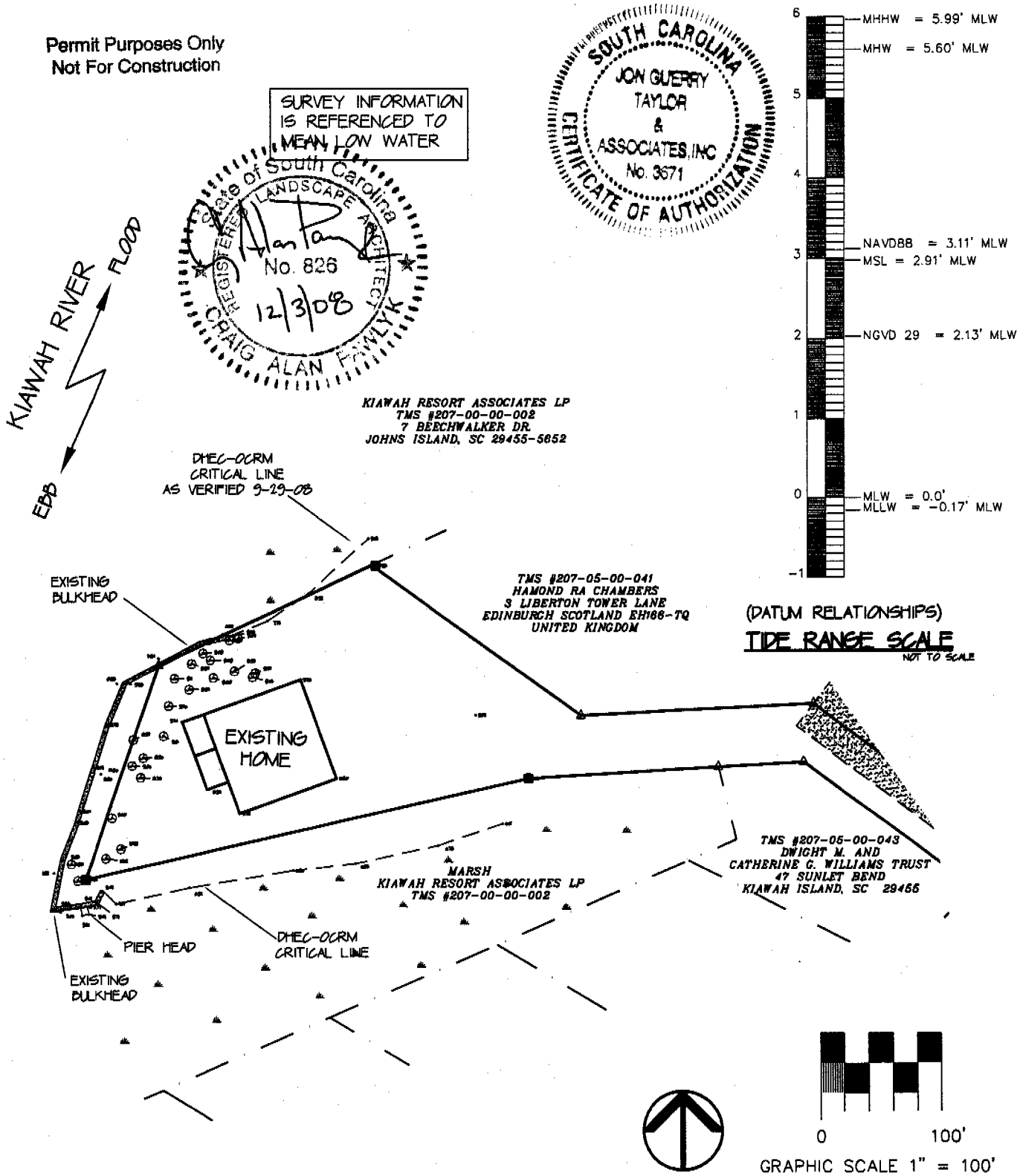

AUTHORIZED AGENT:
JON GUERRY TAYLOR AND ASSOCIATES
C/O CRAIG PAWLYK

OCRM-08-266-E

LATITUDE: 32° 35.564' N
LONGITUDE: 80° 7.868' W

OVERALL EXISTING SITE CONDITIONS

WOOD RESIDENCE RETAINING WALL

PROPOSED:
PRIVATE RESIDENTIAL RETAINING WALL

LOCATED NEAR: KIAWAH ISLAND
ON: KIAWAH RIVER
COUNTY OF: CHARLESTON
STATE OF: SC
DATE: 8-18-2008
REVISED: 12-3-08
SHEET: 4 OF 7

JON GUERRY TAYLOR AND ASSOCIATES
FILE: WOOD PERMIT EXHIBITS

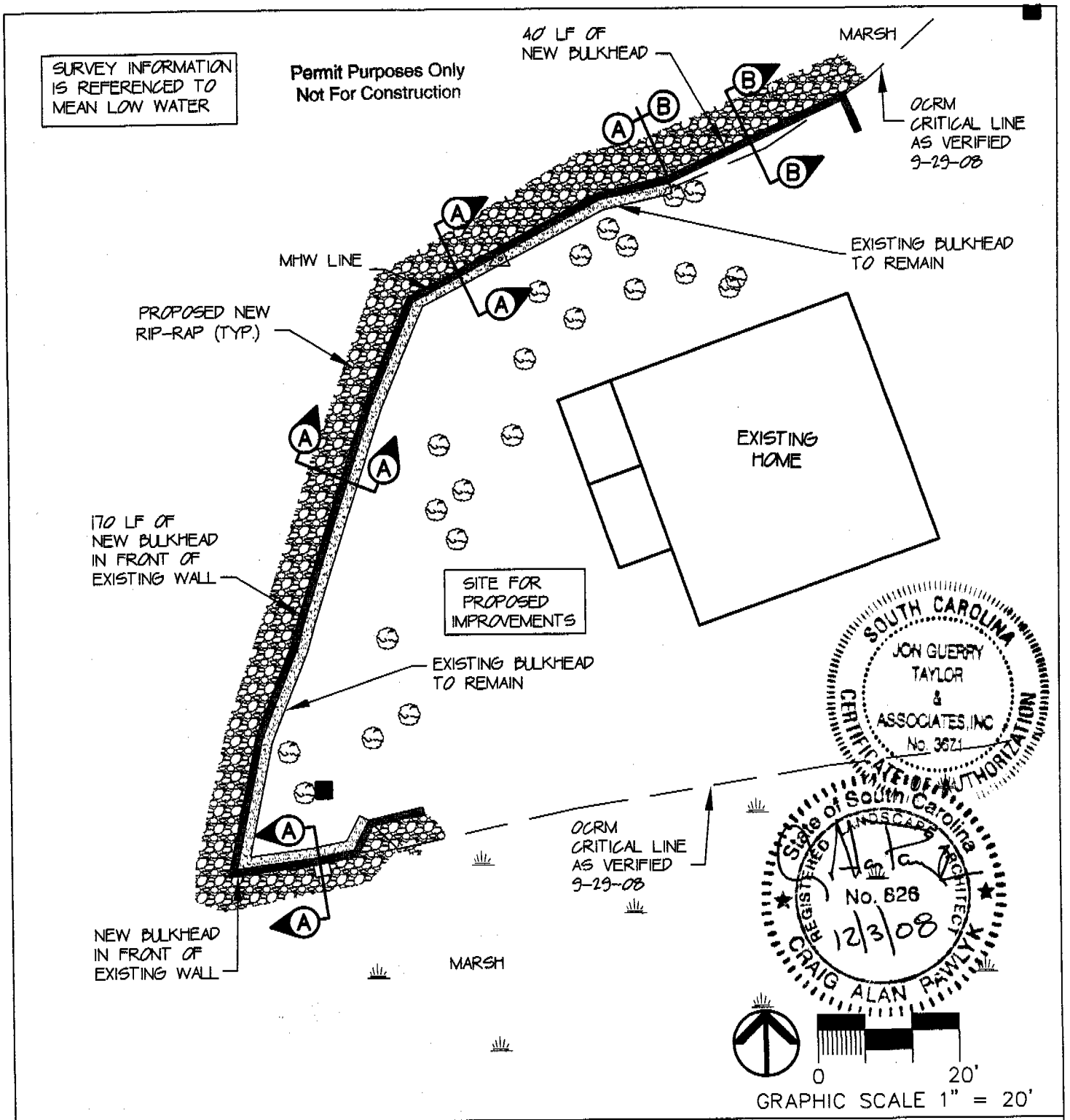

AUTHORIZED AGENT:
JON GUERRY TAYLOR AND ASSOCIATES
C/O CRAIG PAWLYK

OCRM-08-266-E

LATITUDE: 32° 35.564' N
LONGITUDE: 80° 7.868' W

PROPOSED IMPROVEMENTS

WOOD RESIDENCE RETAINING WALL

PROPOSED:
PRIVATE RESIDENTIAL RETAINING WALL

LOCATED NEAR: KIAWAH ISLAND
ON: KIAWAH RIVER
COUNTY OF: CHARLESTON
STATE OF: SC
DATE: 8-18-2008
REVISED: 12-3-08
SHEET: 5 OF 7

JON GUERRY TAYLOR AND ASSOCIATES
FILE: WOOD PERMIT EXHIBITS

Permit Purposes Only
Not For Construction

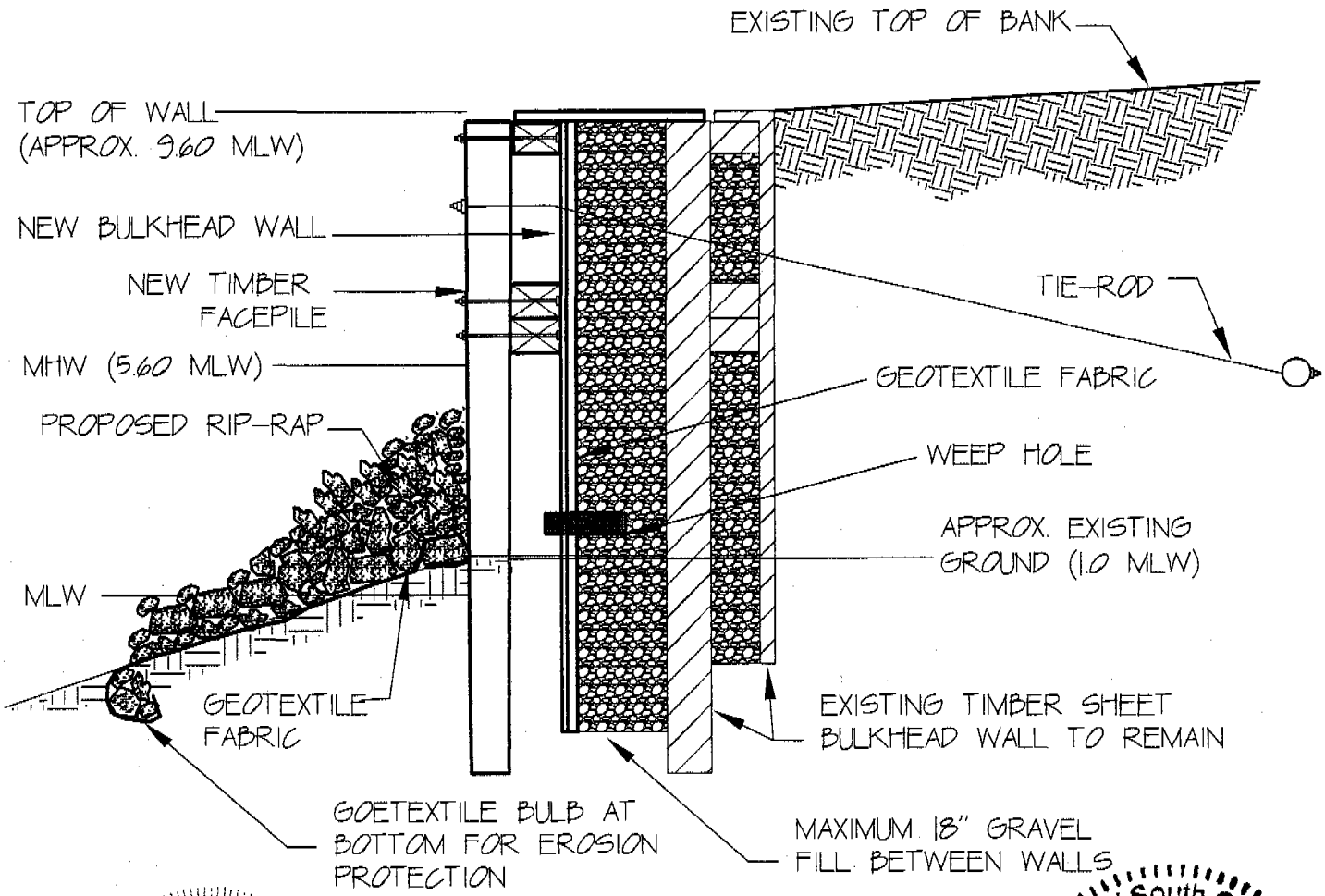

SOUTH CAROLINA
JON GUERRY TAYLOR & ASSOCIATES, INC
No. 3671
CERTIFICATE OF AUTHORIZATION

SECTION A-A

NOT TO SCALE

State of South Carolina
REGISTERED LANDSCAPE ARCHITECT
No. 826
12/3/08
CRAIG ALAN PAWLYK

PROPOSED IMPROVEMENTS

AUTHORIZED AGENT:
JON GUERRY TAYLOR AND ASSOCIATES
C/O CRAIG PAWLYK

OCRM-08-266-E

LATITUDE: 32° 35.564' N
LONGITUDE: 80° 7.868' W

PROPOSED TYPICAL SECTIONS

WOOD RESIDENCE RETAINING WALL

PROPOSED:
PRIVATE RESIDENTIAL RETAINING WALL

LOCATED NEAR: KIAWAH ISLAND
ON: KIAWAH RIVER
COUNTY OF: CHARLESTON
STATE OF: SC
DATE: 8-18-2008
REVISED: 12-3-08
SHEET: 6 OF 7

JON GUERRY TAYLOR AND ASSOCIATES
FILE: WOOD PERMIT EXHIBITS

Permit Purposes Only
Not For Construction

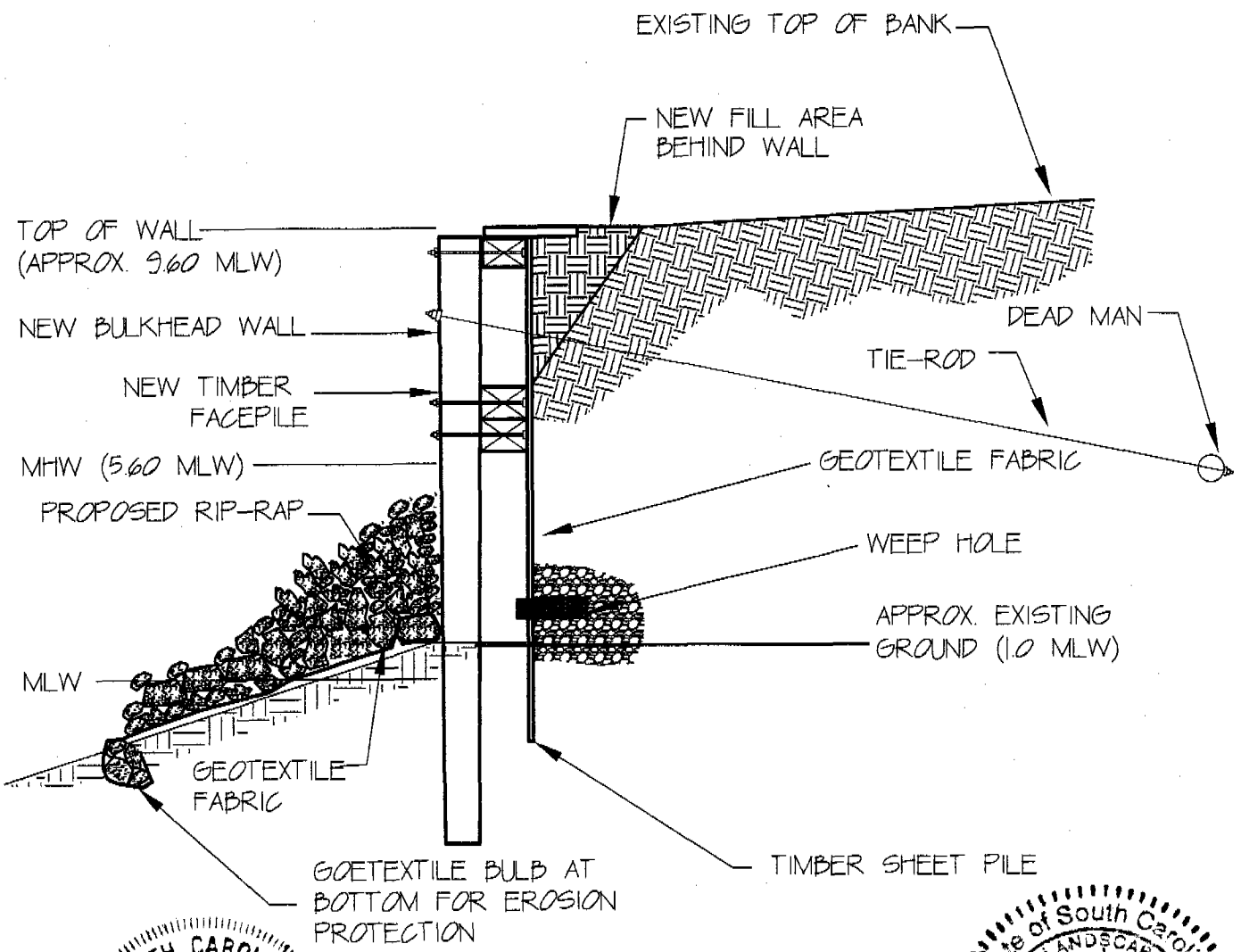

SOUTH CAROLINA
JON GUERRY TAYLOR & ASSOCIATES, INC
No. 3671
CERTIFICATE OF AUTHORIZATION

State of South Carolina
REGISTERED LANDSCAPE ARCHITECT
No. 826
12/3/08
CRAIG ALAN PAWLYK

SECTION B-B

NOT TO SCALE

PROPOSED IMPROVEMENTS

AUTHORIZED AGENT:
JON GUERRY TAYLOR AND ASSOCIATES
C/O CRAIG PAWLYK

OCRM-08-266-E

LATITUDE: 32° 35.564' N
LONGITUDE: 80° 7.868' W

PROPOSED TYPICAL SECTIONS

WOOD RESIDENCE RETAINING WALL

PROPOSED:
PRIVATE RESIDENTIAL RETAINING WALL

LOCATED NEAR: KIAWAH ISLAND
ON: KIAWAH RIVER
COUNTY OF: CHARLESTON
STATE OF: SC
DATE: 8-18-2008
REVISED: 12-3-08
SHEET: 7 OF 7

JON GUERRY TAYLOR AND ASSOCIATES
FILE: WOOD PERMIT EXHIBITS

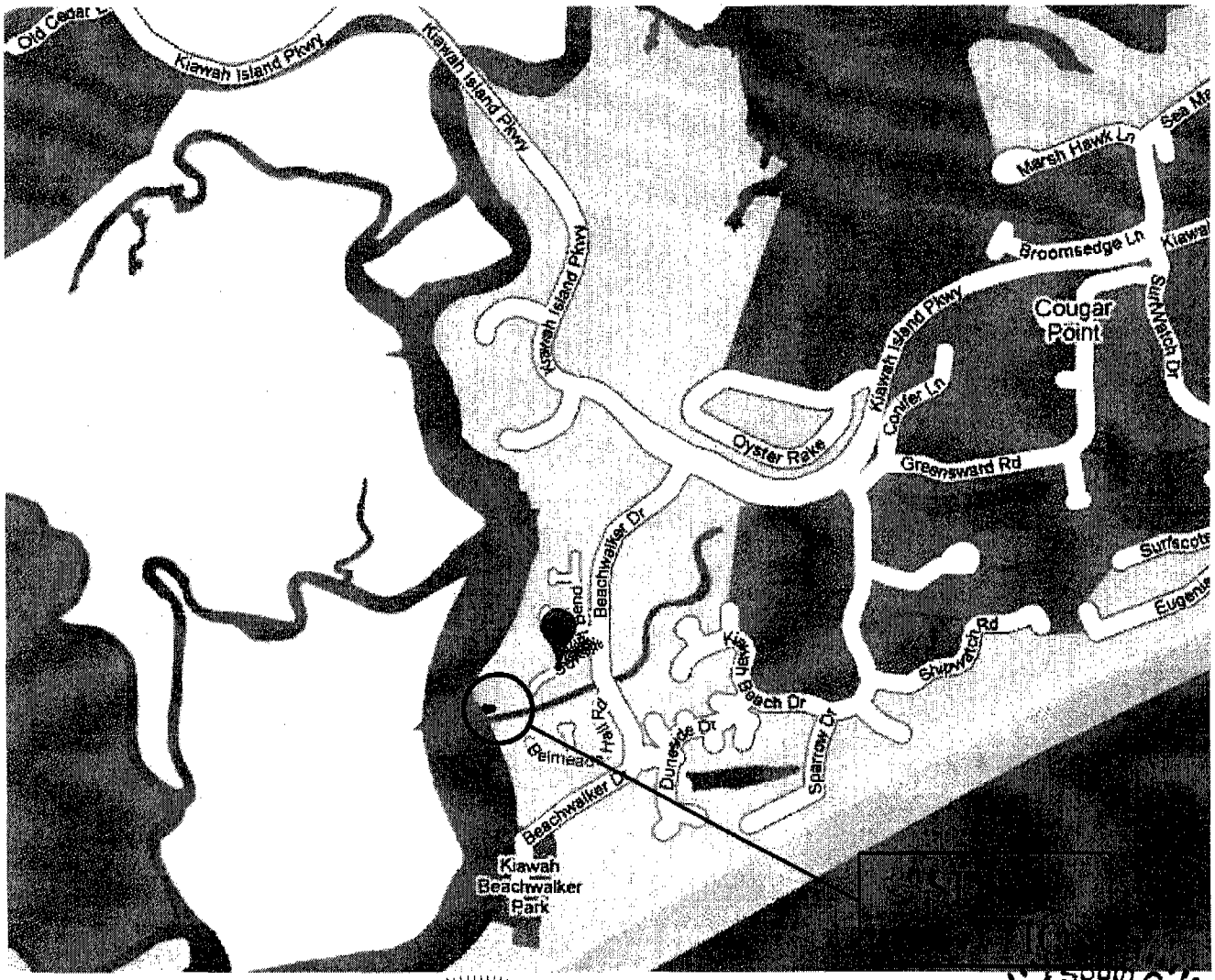

MAP BY: GOOGLE
NOT TO SCALE

Permit Purposes Only
Not For Construction

SOUTH CAROLINA
JON GUERRY TAYLOR & ASSOCIATES, INC.
No. 3671
CERTIFICATE OF AUTHORIZATION

State of South Carolina
REGISTERED LANDSCAPE ARCHITECT
No. 826
12/3/08
CRAIG ALAN PAWLYK

AUTHORIZED AGENT:
JON GUERRY TAYLOR AND ASSOCIATES
C/O CRAIG PAWLYK

LATITUDE: 32° 35.564' N
LONGITUDE: 80° 7.868' W

VICINITY MAP

WOOD RESIDENCE RETAINING WALL

PROPOSED:
PRIVATE RESIDENTIAL RETAINING WALL

LOCATED NEAR: KIAWAH ISLAND
ON: KIAWAH RIVER
COUNTY OF: CHARLESTON
STATE OF: SC
DATE: 8-18-2008
REVISED: 12-3-08
SHEET: 3 OF 7

OCRM-08-266-E

JON GUERRY TAYLOR AND ASSOCIATES
FILE: WOOD PERMIT EXHIBITS

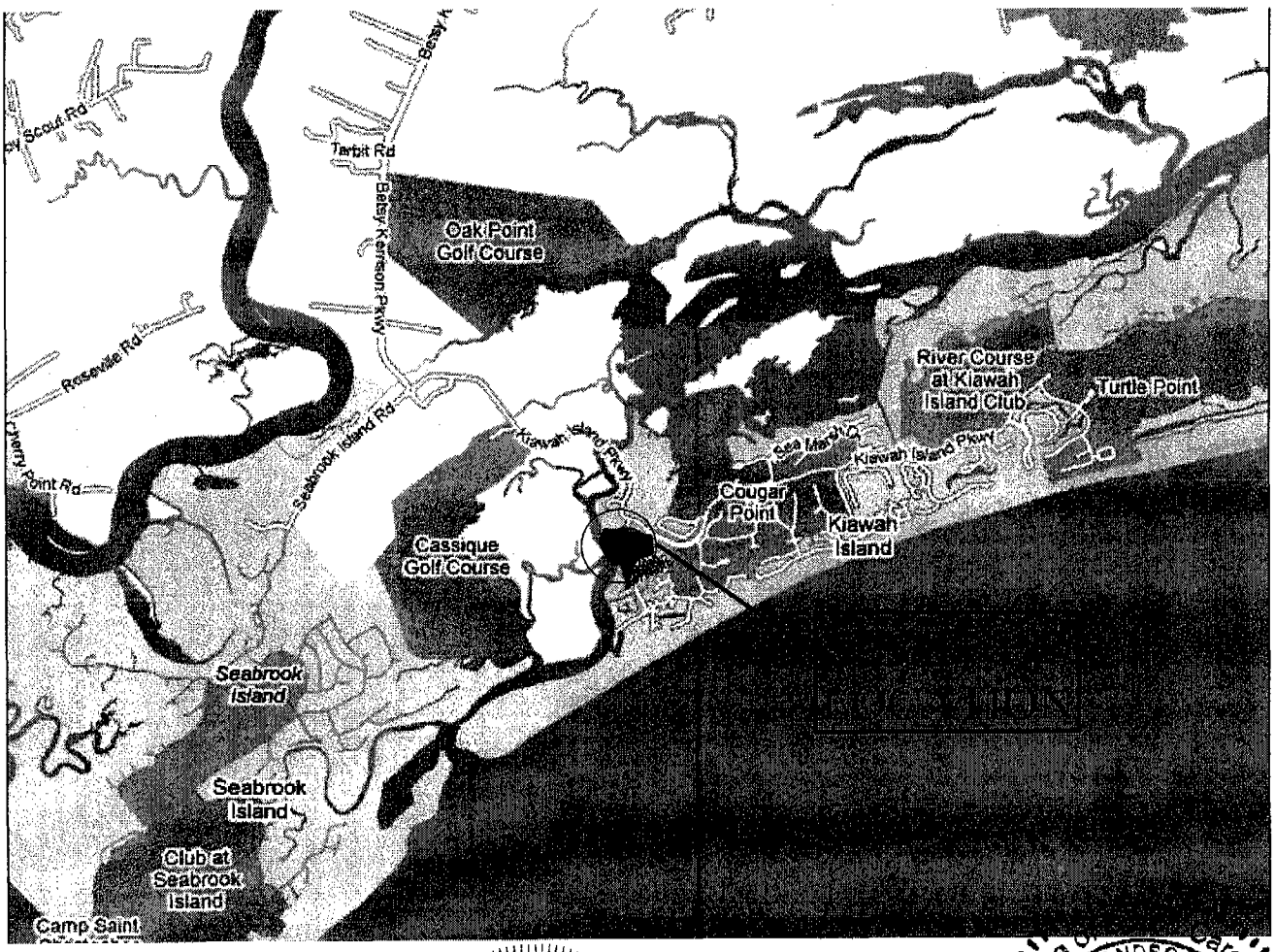

MAP BY: GOOGLE
NOT TO SCALE

Permit Purposes Only
Not For Construction

SOUTH CAROLINA
JON GUERRY TAYLOR & ASSOCIATES, INC
No. 3671
CERTIFICATE OF AUTHORIZATION

State of South Carolina
REGISTERED LANDSCAPE ARCHITECT
No. 826
12/3/08
CRAIG ALAN PAWLYK

AUTHORIZED AGENT:
JON GUERRY TAYLOR AND ASSOCIATES
C/O CRAIG PAWLYK

LATITUDE: 32° 35.564' N
LONGITUDE: 80° 7.868' W

LOCATION MAP

PROPOSED:
PRIVATE RESIDENTIAL RETAINING WALL

LOCATED NEAR: KIAWAH ISLAND
ON: KIAWAH RIVER
COUNTY OF: CHARLESTON
STATE OF: SC
DATE: 8-18-2008
REVISED: 12-3-08
SHEET: 2 OF 7

OCRM-08-266-E

WOOD RESIDENCE RETAINING WALL

JON GUERRY TAYLOR AND ASSOCIATES
FILE: WOOD PERMIT EXHIBITS

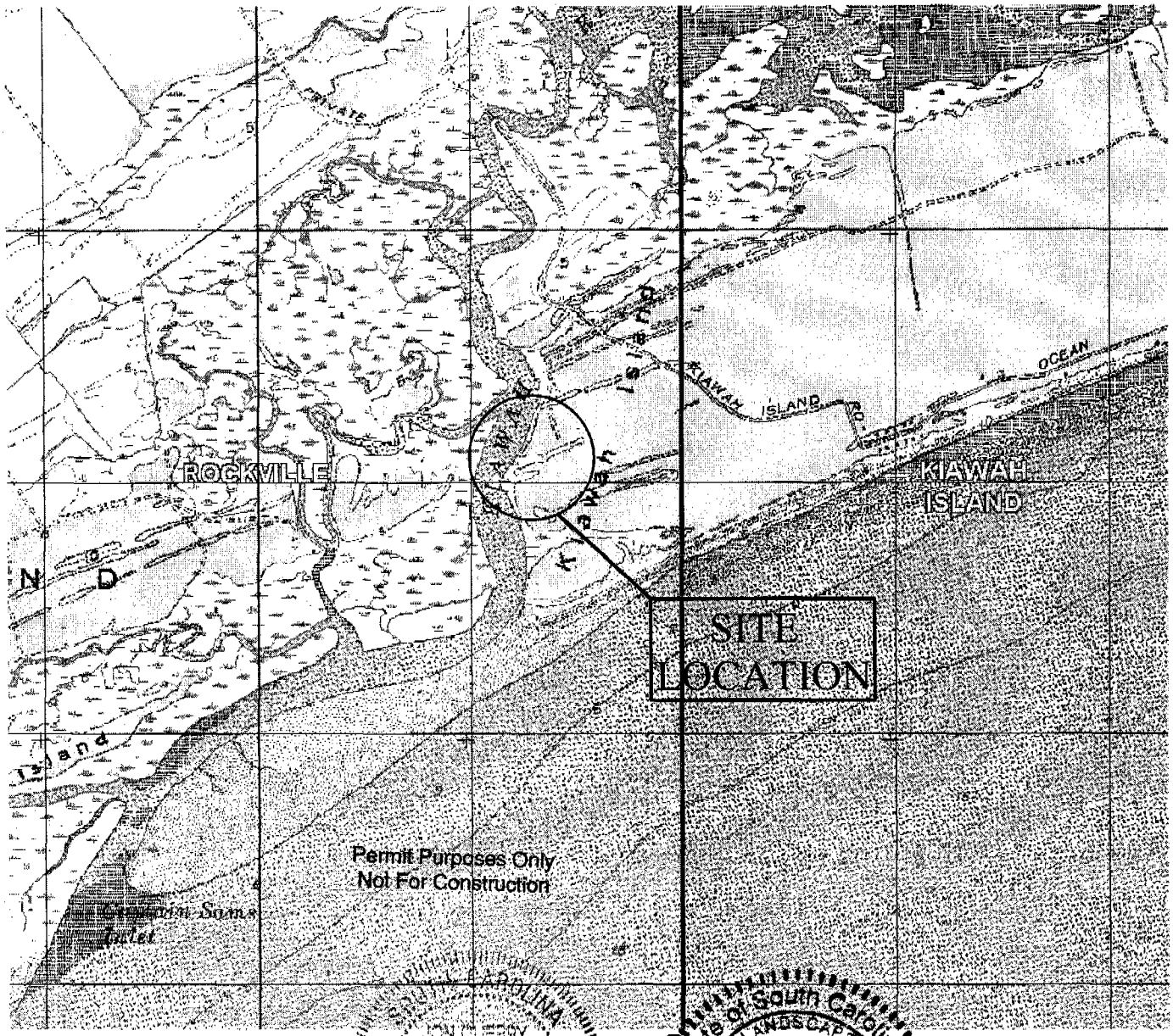

0 2000'

GRAPHIC SCALE 1" = 2000'

JON GUERRY TAYLOR & ASSOCIATES, INC No. 3571 CERTIFICATE OF AUTHORIZATION

State of South Carolina REGISTERED LANDSCAPE ARCHITECT No. 826 12/3/08 CRAIG ALAN PAWLYK

AUTHORIZED AGENT:
JON GUERRY TAYLOR AND ASSOCIATES
C/O CRAIG PAWLYK

LATITUDE: 32° 35.564' N
LONGITUDE: 80° 7.868' W

QUAD MAP

WOOD RESIDENCE RETAINING WALL

PROPOSED:
PRIVATE RESIDENTIAL RETAINING WALL

LOCATED NEAR: KIAWAH ISLAND
ON: KIAWAH RIVER
COUNTY OF: CHARLESTON
STATE OF: SC
DATE: 8-18-2008
REVISED: 12-3-08
SHEET: 1 OF 7

OCRM-08-266-E

JON GUERRY TAYLOR AND ASSOCIATES
FILE: WOOD PERMIT EXHIBITS